

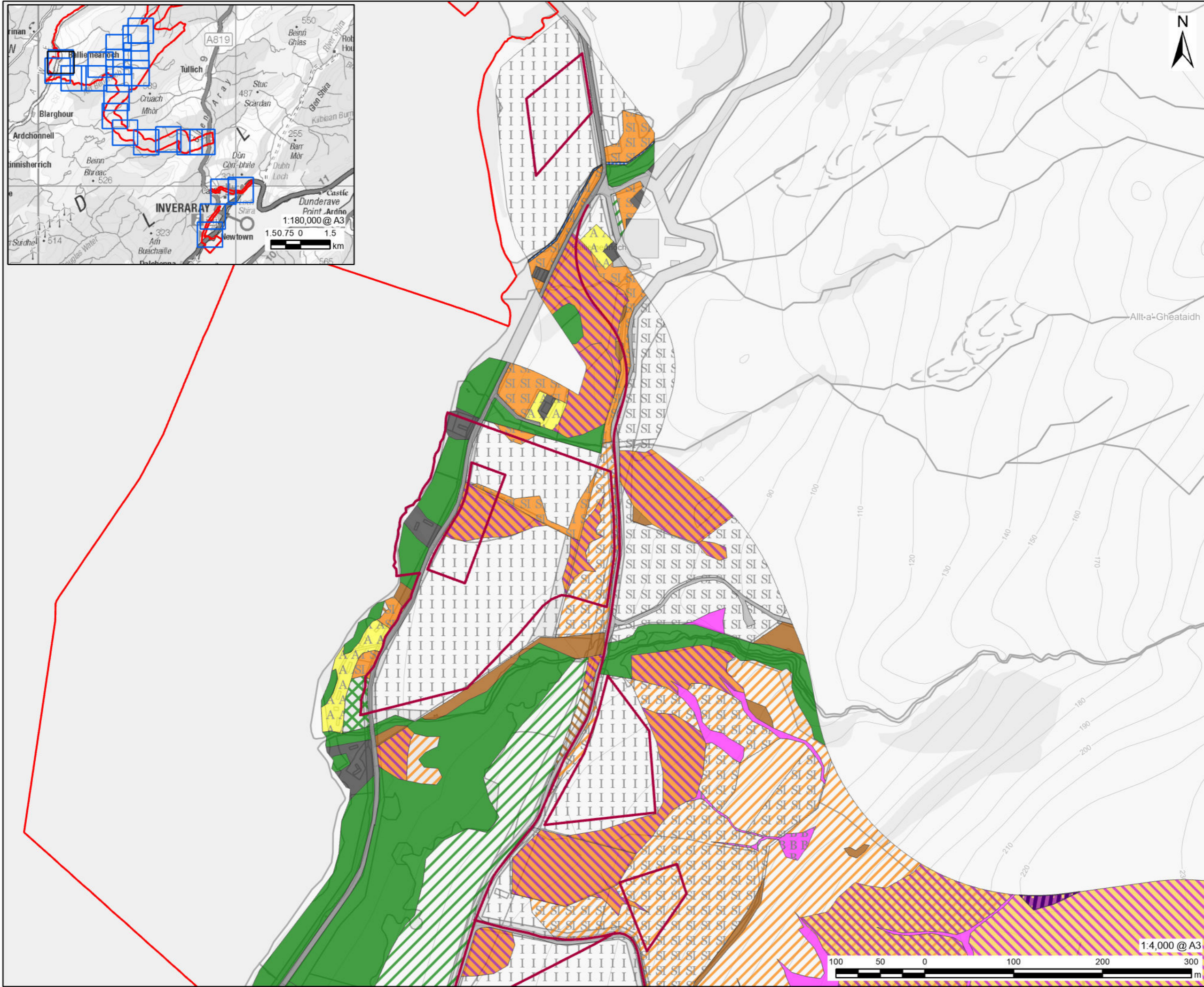
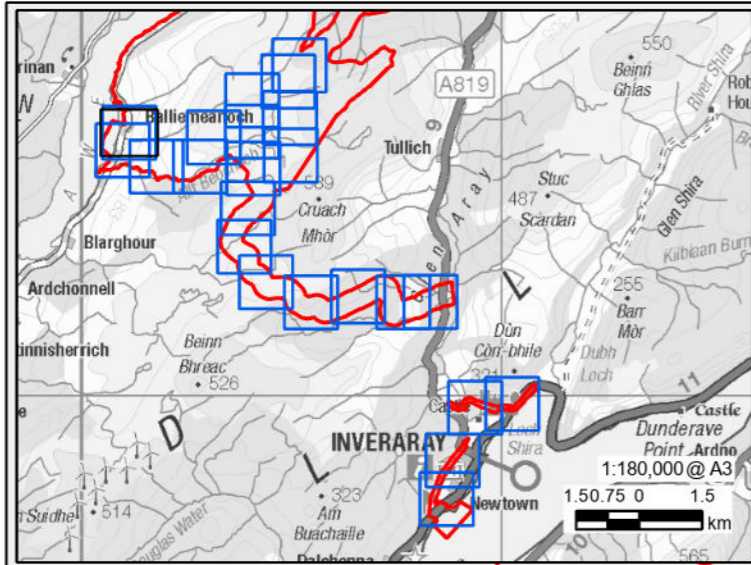
LEGEND

- Development Boundary
- Above Ground Infrastructure
- Areas with significant amounts of wet blanket bog (M17a)
- Phase 1 Habitat**
- A1.1.1 Semi-natural broadleaved woodland
- A1.2 Broadleaved plantation
- A2.1 Dense scrub
- B1.1 Unimproved acid grassland
- B1.2 Semi-improved acid grassland
- B2.2 Semi-improved neutral grassland
- B4 Agriculturally-improved pasture
- B5 Marsh/marshy grassland
- B6 Poor semi-improved grassland
- C1.1 Dense bracken
- C3.1 Tall ruderal
- D2 Wet heath
- D6 Wet heath/acid grassland mosaic
- E1.6.1/D2 Blanket bog/wet heath mosaic
- E2.1 Acid flush
- E2.2 Basic flush
- J1.2 Amenity grassland
- J3.6 Building(s)
- Road
- Track

NOTES
 Reproduced from Ordnance Survey digital map data © Crown copyright 2024. All rights reserved. Licence number 0100031673..

ISSUE PURPOSE
 FINAL
PROJECT NUMBER
 60570241
FIGURE TITLE
 Phase 1 Habitats
FIGURE NUMBER
 Figure 6.3 (Sheet 1 of 23)

This drawing has been prepared for the use of AECOM's client. It may not be used, modified, reproduced or relied upon by third parties, except as agreed by AECOM or as required by AECOM's client. AECOM accepts no responsibility, and denies any liability whatsoever, to any party that uses or relies on this drawing without AECOM's express written consent. Do not scale this document. All measurements must be obtained from the stated dimensions.



AECOM

PROJECT
BALLIEMEANOCH
PUMPED STORAGE
HYDRO

CLIENT
ILI (Borders PSH) Ltd.

CONSULTANT
 AECOM Limited
 177 Bothwell Street
 Glasgow, B2 7ER
 T +44(0)141 202 0500
 www.aecom.com

- LEGEND**
- Development Boundary
 - Above Ground Infrastructure
 - Areas with significant amounts of wet blanket bog (M17a)
 - Phase 1 Habitat**
 - A1.1.1 Semi-natural broadleaved woodland
 - A1.1.2 Broadleaved plantation
 - A2.1 Dense scrub
 - B1.1 Unimproved acid grassland
 - B1.2 Semi-improved acid grassland
 - B2.2 Semi-improved neutral grassland
 - B4 Agriculturally-improved pasture
 - B5 Marsh/marshy grassland
 - B6 Poor semi-improved grassland
 - C1.1 Dense bracken
 - C3.1 Tall ruderal
 - D2 Wet heath
 - D6 Wet heath/acid grassland mosaic
 - E1.6.1/D2 Blanket bog/wet heath mosaic
 - E2.1 Acid flush
 - E2.2 Basic flush
 - G2 Running water
 - J1.2 Amenity grassland
 - J3.6 Building(s)
 - Road
 - Track

NOTES
 Reproduced from Ordnance Survey digital map data © Crown copyright 2024. All rights reserved. Licence number 0100031673..

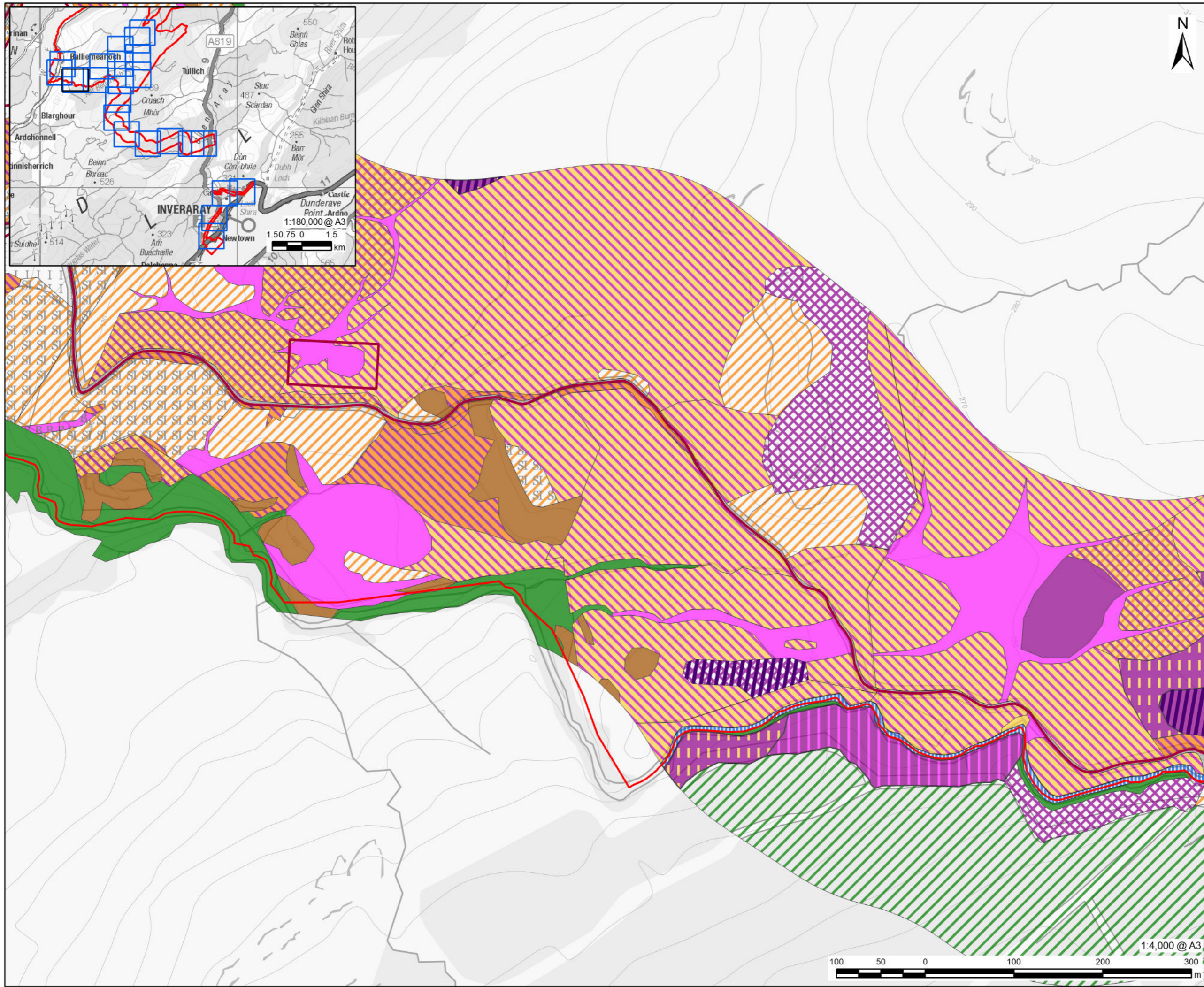
ISSUE PURPOSE
 FINAL

PROJECT NUMBER
 60570241

FIGURE TITLE
 Phase 1 Habitats

FIGURE NUMBER
 Figure 6.3 (Sheet 2 of 23)

This drawing has been prepared for the use of AECOM's client. It may not be used, modified, reproduced or relied upon by third parties, except as agreed by AECOM or as required by AECOM's client. AECOM accepts no responsibility, and denies any liability whatsoever, to any party that uses or relies on this drawing without AECOM's express written consent. Do not scale this document. All measurements must be obtained from the stated dimensions.



AECOM

PROJECT
BALLIEMEANOCH
PUMPED STORAGE
HYDRO
CLIENT
ILI (Borders PSH) Ltd.

CONSULTANT
 AECOM Limited
 177 Bothwell Street
 Glasgow, B2 7ER
 T +44(0)141 202 0500
 www.aecom.com

- LEGEND**
- Development Boundary
 - Above Ground Infrastructure
 - Areas with significant amounts of wet blanket bog (M17a)
 - Phase 1 Habitat**
 - A1.1.1 Semi-natural broadleaved woodland
 - A1.1.2 Broadleaved plantation
 - B1.1 Unimproved acid grassland
 - B1.2 Semi-improved acid grassland
 - B4 Agriculturally-improved pasture
 - B5 Marsh/marshy grassland
 - C1.1 Dense bracken
 - C3.1 Tall ruderal
 - D1.1 Acid dry heath
 - D2 Wet heath
 - D6 Wet heath/acid grassland mosaic
 - E1.6.1 Blanket bog
 - E1.6.1/D2 Blanket bog/wet heath mosaic
 - E1.6.1/E2.1 Blanket bog/acid flush mosaic
 - E1.7 Degraded blanket bog
 - E2.1 Acid flush
 - E2.2 Basic flush
 - G2 Running water
 - Track

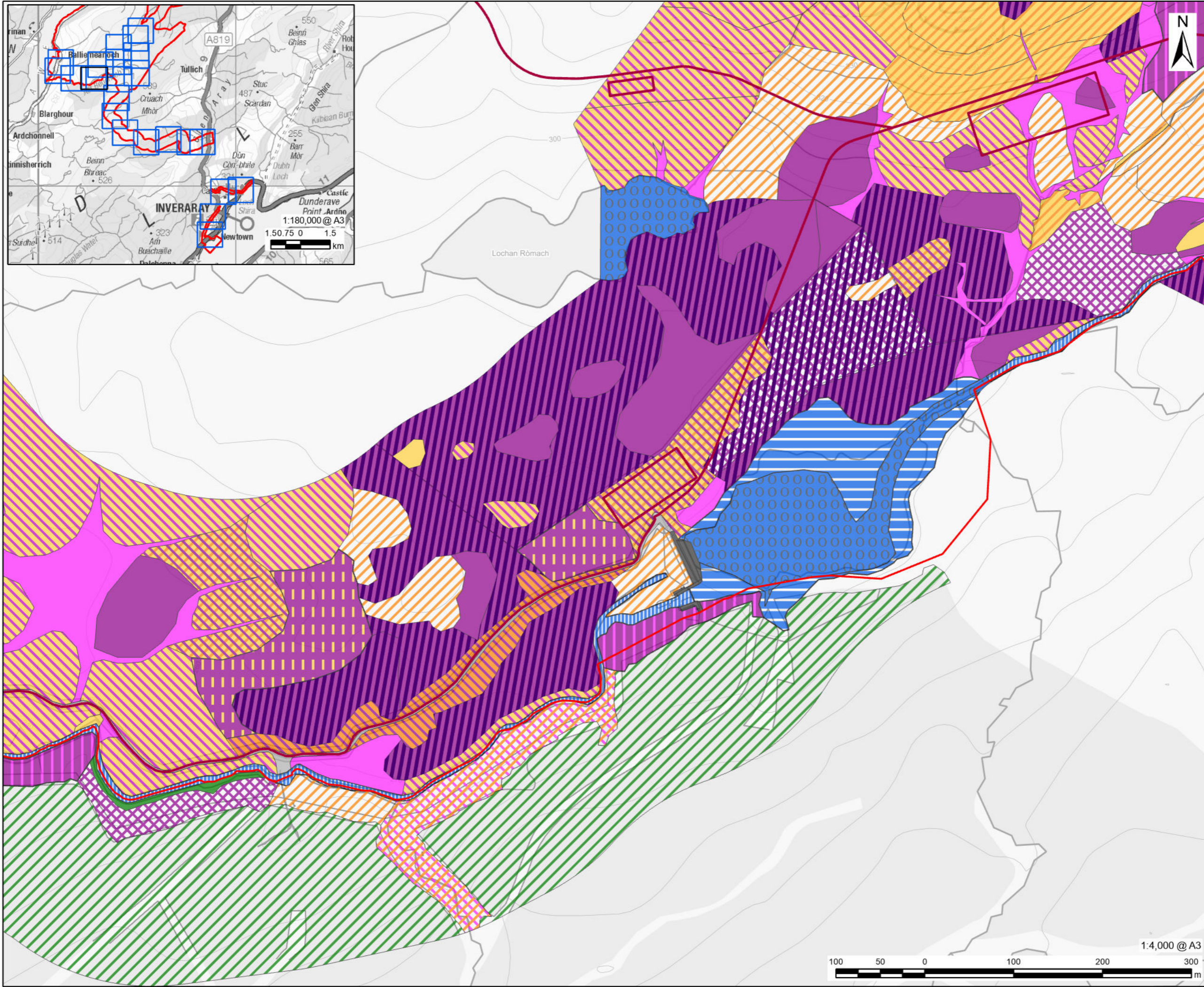
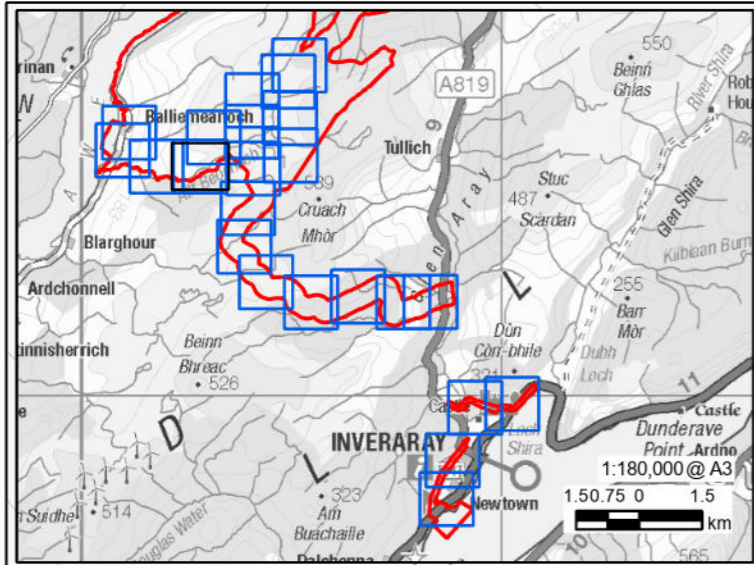
NOTES
 Reproduced from Ordnance Survey digital map data © Crown copyright 2024. All rights reserved. Licence number 0100031673..

ISSUE PURPOSE
 FINAL
PROJECT NUMBER
 60570241

FIGURE TITLE
 Phase 1 Habitats
FIGURE NUMBER
 Figure 6.3 (Sheet 3 of 23)



This drawing has been prepared for the use of AECOM's client. It may not be used, modified, reproduced or relied upon by third parties, except as agreed by AECOM or as required by law. AECOM accepts no responsibility, and denies any liability whatsoever, to any party that uses or relies on this drawing without AECOM's express written consent. Do not scale this document. All measurements must be obtained from the stated dimensions.



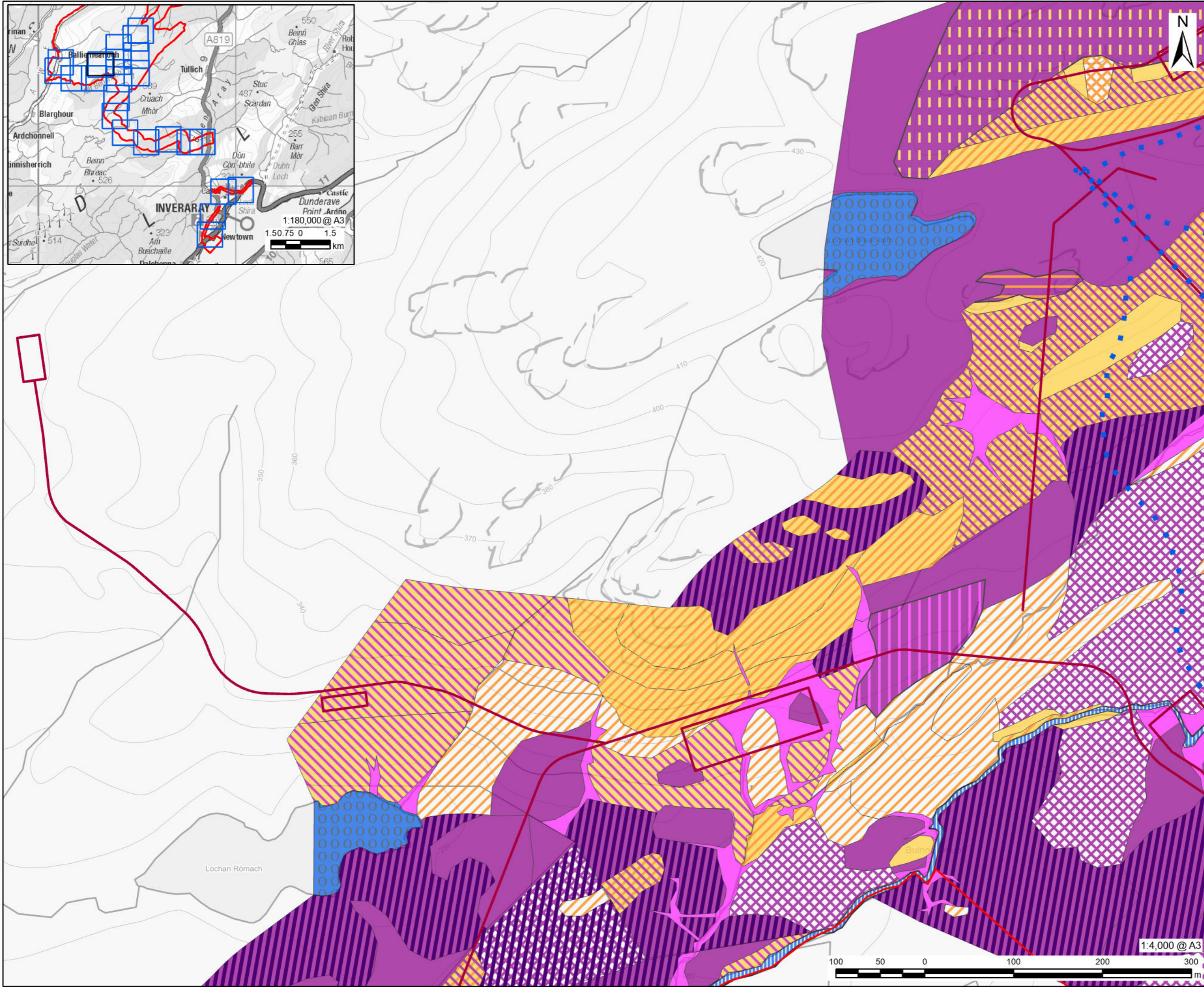
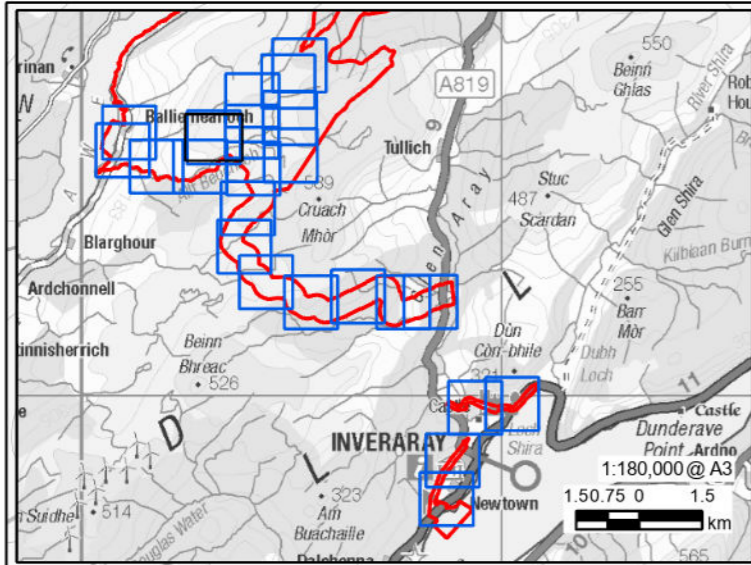
- LEGEND**
- Development Boundary
 - Above Ground Infrastructure
 - Areas with significant amounts of wet blanket bog (M17a)
 - Phase 1 Habitat**
 - A1.1.1 Semi-natural broadleaved woodland
 - A1.1.2 Broadleaved plantation
 - B1.1 Unimproved acid grassland
 - B1.1/E2.1 Acid grassland/flush mosaic
 - B5 Marsh/marshy grassland
 - D1.1 Acid dry heath
 - D2 Wet heath
 - D5 Dry heath/acid grassland mosaic
 - D6 Wet heath/acid grassland mosaic
 - E1.6.1 Blanket bog
 - E1.6.1/D2 Blanket bog/wet heath mosaic
 - E1.6.1/E2.1 Blanket bog/acid flush mosaic
 - E1.7 Degraded blanket bog
 - E2.1 Acid flush
 - G1.3 Oligotrophic standing water
 - Reservoir drawdown
 - G2 Running water
 - J3.6 Building(s)
 - Track

NOTES
 Reproduced from Ordnance Survey digital map data © Crown copyright 2024. All rights reserved. Licence number 0100031673..

ISSUE PURPOSE
 FINAL
PROJECT NUMBER
 60570241
FIGURE TITLE
 Phase 1 Habitats
FIGURE NUMBER
 Figure 6.3 (Sheet 4 of 23)



This drawing has been prepared for the use of AECOM's client. It may not be used, modified, reproduced or relied upon by third parties, except as agreed by AECOM or as required by law. AECOM accepts no responsibility, and denies any liability whatsoever, to any party that uses or relies on this drawing without AECOM's express written consent. Do not scale this document. All measurements must be obtained from the stated dimensions.



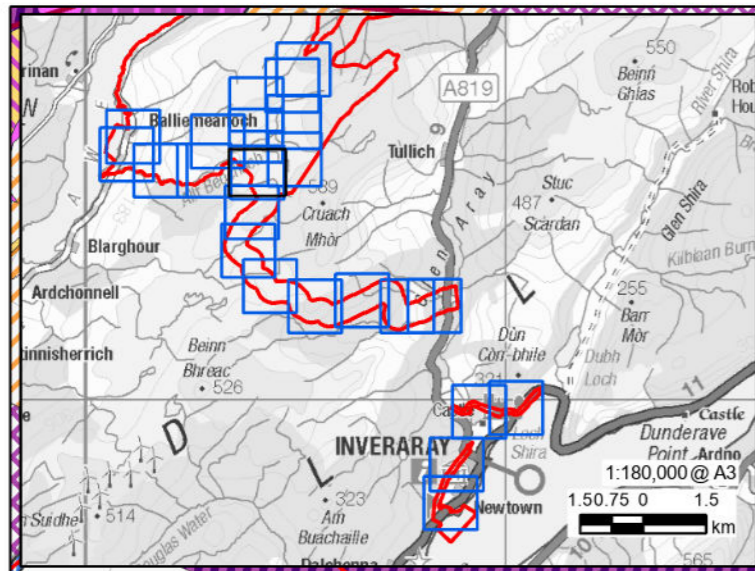
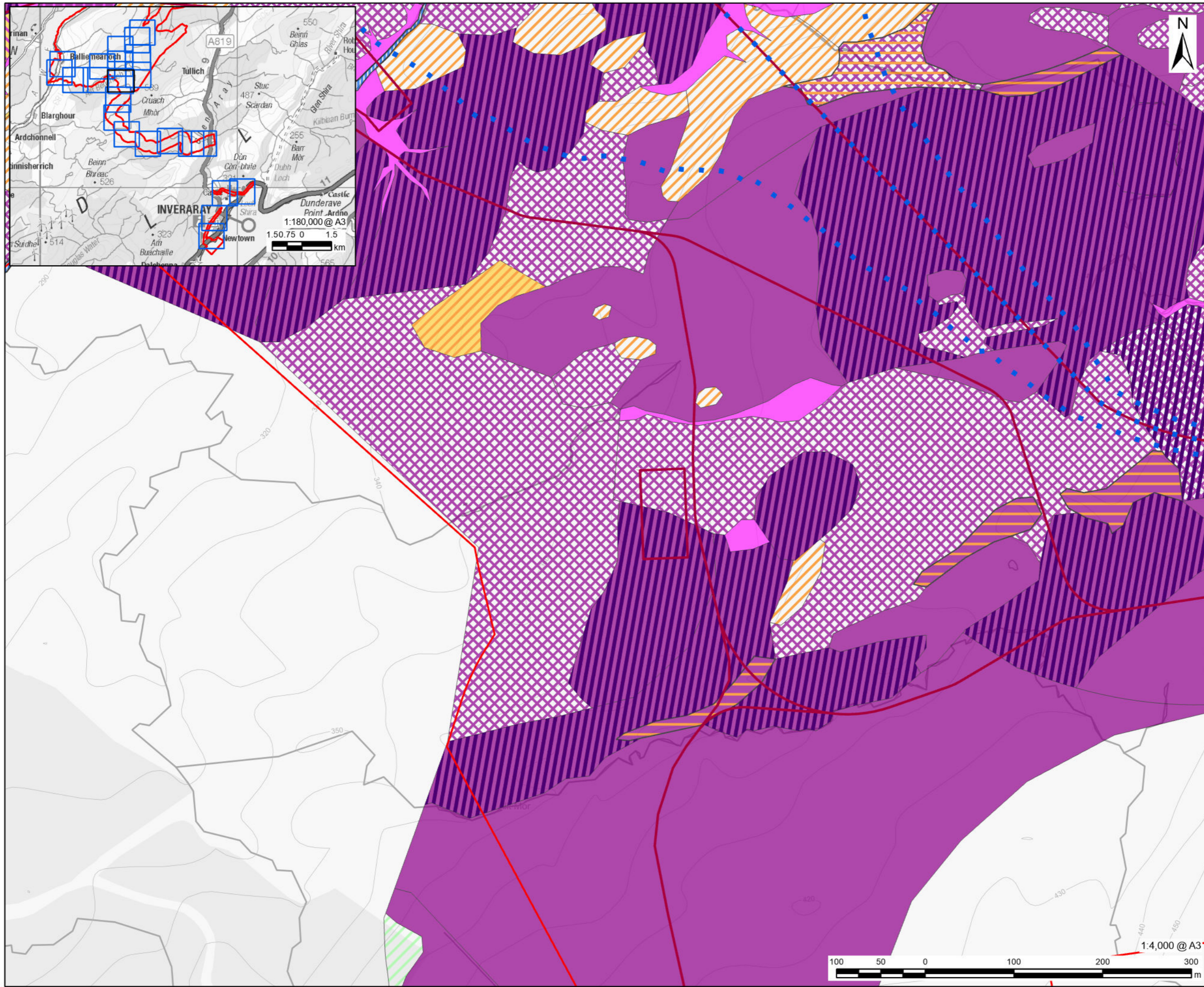
LEGEND

- Development Boundary
- Headpond and Embankments
- Above Ground Infrastructure
- Areas with significant amounts of wet blanket bog (M17a)
- Phase 1 Habitat**
- B1.1 Unimproved acid grassland
- B3.1 Unimproved basic grassland
- D1.1 Acid dry heath
- D2 Wet heath
- D5 Dry heath/acid grassland mosaic
- D6 Wet heath/acid grassland mosaic
- E1.6.1 Blanket bog
- E1.6.1/B1.1 Blanket bog/acid grassland mosaic
- E1.6.1/D2 Blanket bog/wet heath mosaic
- E1.6.1/E2.1 Blanket bog/acid flush mosaic
- E1.7 Degraded blanket bog
- E2.1 Acid flush
- G1.3 Oligotrophic standing water
- G2 Running water

NOTES
 Reproduced from Ordnance Survey digital map data © Crown copyright 2024. All rights reserved. Licence number 0100031673..

ISSUE PURPOSE
 FINAL
PROJECT NUMBER
 60570241
FIGURE TITLE
 Phase 1 Habitats
FIGURE NUMBER
 Figure 6.3 (Sheet 5 of 23)

This drawing has been prepared for the use of AECOM's client. It may not be used, modified, reproduced or relied upon by third parties, except as agreed by AECOM or as required by law. AECOM accepts no responsibility, and denies any liability whatsoever, to any party that uses or relies on this drawing without AECOM's express written consent. Do not scale this document. All measurements must be obtained from the stated dimensions.



- Development Boundary
- Headpond and Embankments
- Above Ground Infrastructure
- Areas with significant amounts of wet blanket bog (M17a)
- Phase 1 Habitat**
- A1.2.2 Conifer plantation
- B1.1 Unimproved acid grassland
- D1.1 Acid dry heath
- D2 Wet heath
- D5 Dry heath/acid grassland mosaic
- E1.6.1 Blanket bog
- E1.6.1/B1.1 Blanket bog/acid grassland mosaic
- E1.6.1/E2.1 Blanket bog/acid flush mosaic
- E1.7 Degraded blanket bog
- E1.7/B1.1 Degraded blanket bog/acid grassland mosaic
- E2.1 Acid flush
- G2 Running water

Reproduced from Ordnance Survey digital map data © Crown copyright 2024. All rights reserved. Licence number 0100031673.

FINAL

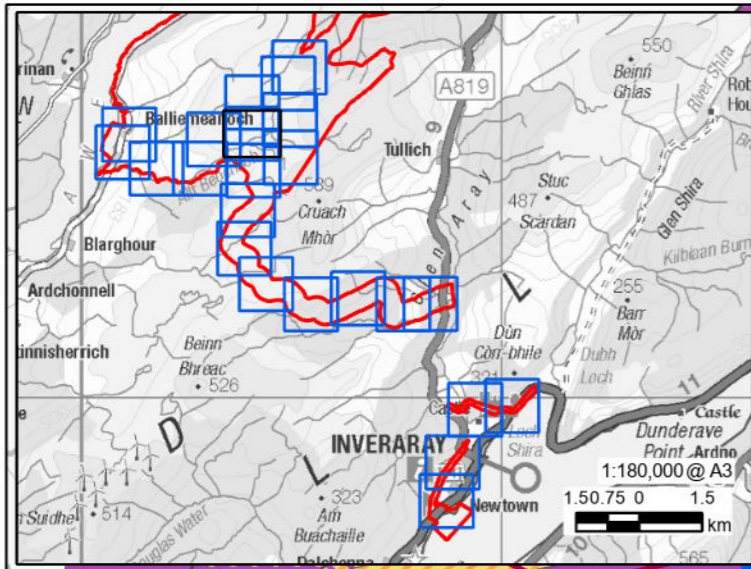
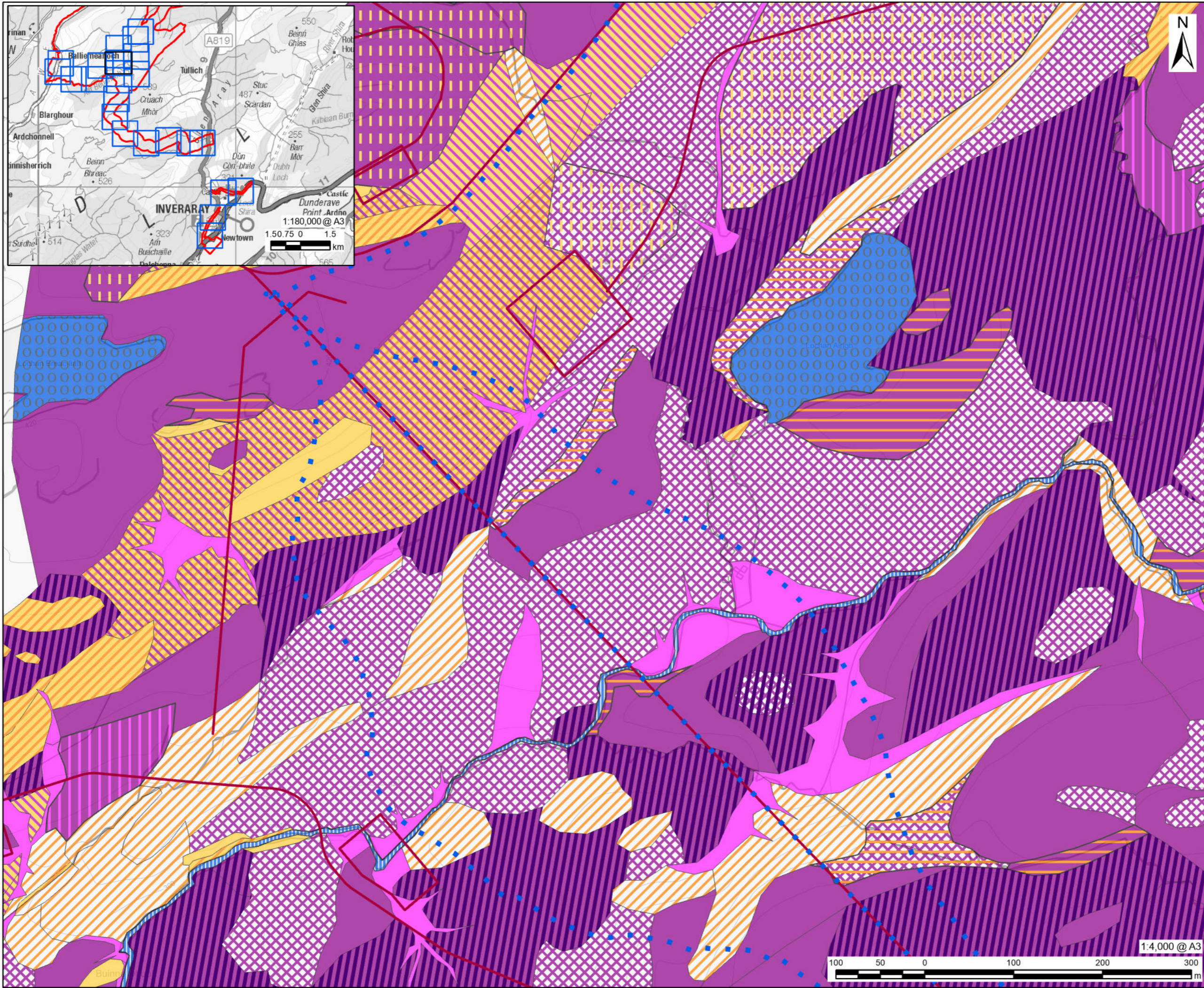
60570241

Phase 1 Habitats

Figure 6.3 (Sheet 6 of 23)



This drawing has been prepared for the use of AECOM's client. It may not be used, modified, reproduced or relied upon by third parties, except as agreed by AECOM or as required by law. AECOM accepts no responsibility, and denies any liability whatsoever, to any party that uses or relies on this drawing without AECOM's express written consent. Do not scale this document. All measurements must be obtained from the stated dimensions.



AECOM

PROJECT
BALLIEMEANOCH
PUMPED STORAGE
HYDRO

CLIENT
 ILI (Borders PSH) Ltd.

CONSULTANT
 AECOM Limited
 177 Bothwell Street
 Glasgow, B2 7ER
 T +44(0)141 202 0500
 www.aecom.com

- LEGEND**
- Development Boundary
 - Headpond and Embankments
 - Above Ground Infrastructure
 - Areas with significant amounts of wet blanket bog (M17a)
 - Phase 1 Habitat**
 - B1.1 Unimproved acid grassland
 - B3.1 Unimproved basic grassland
 - D1.1 Acid dry heath
 - D2 Wet heath
 - D5 Dry heath/acid grassland mosaic
 - D6 Wet heath/acid grassland mosaic
 - E1.6.1 Blanket bog
 - E1.6.1/B1.1 Blanket bog/acid grassland mosaic
 - E1.6.1/D2 Blanket bog/wet heath mosaic
 - E1.6.1/E2.1 Blanket bog/acid flush mosaic
 - E1.7 Degraded blanket bog
 - E1.7/B1.1 Degraded blanket bog/acid grassland mosaic
 - E1.7/D2 Degraded blanket bog/wet heath mosaic
 - E2.1 Acid flush
 - G1.3 Oligotrophic standing water
 - G2 Running water

NOTES
 Reproduced from Ordnance Survey digital map data © Crown copyright 2024. All rights reserved. Licence number 0100031673..

ISSUE PURPOSE
 FINAL

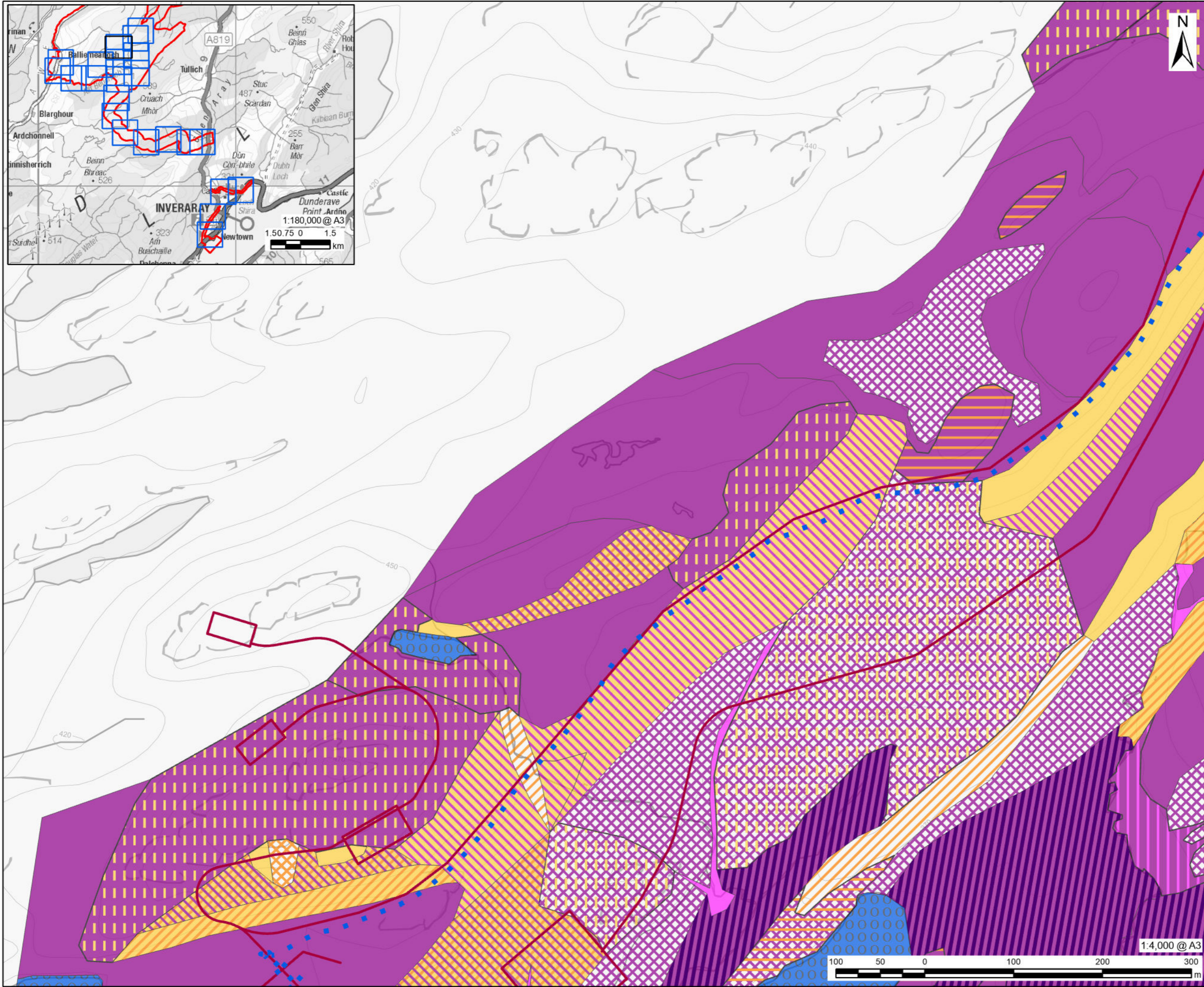
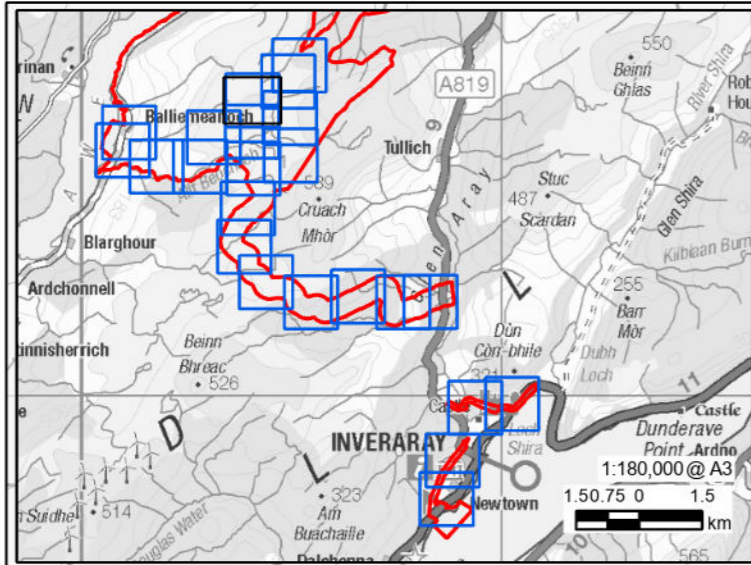
PROJECT NUMBER
 60570241

FIGURE TITLE
 Phase 1 Habitats

FIGURE NUMBER
 Figure 6.3 (Sheet 7 of 23)

This drawing has been prepared for the use of AECOM's client. It may not be used, modified, reproduced or relied upon by third parties, except as agreed by AECOM's client. AECOM accepts no responsibility, and denies any liability whatsoever, to any party that uses or relies on this drawing without AECOM's express written consent. Do not scale this document. All measurements must be obtained from the stated dimensions.



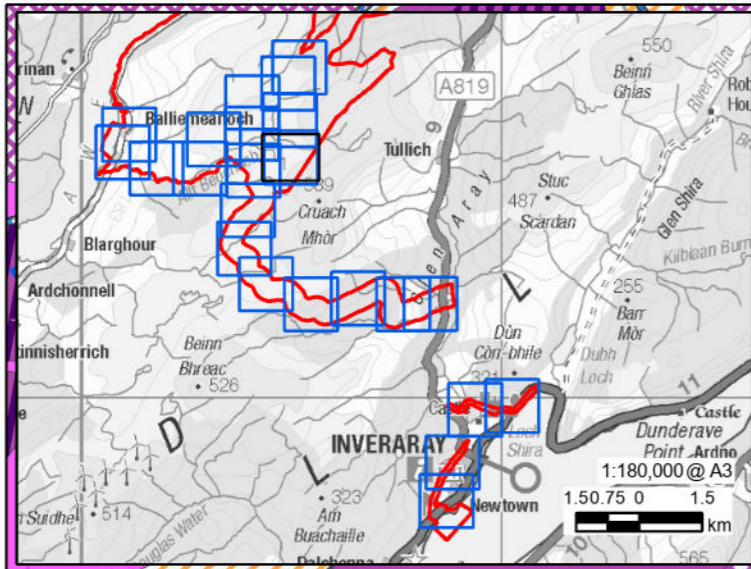
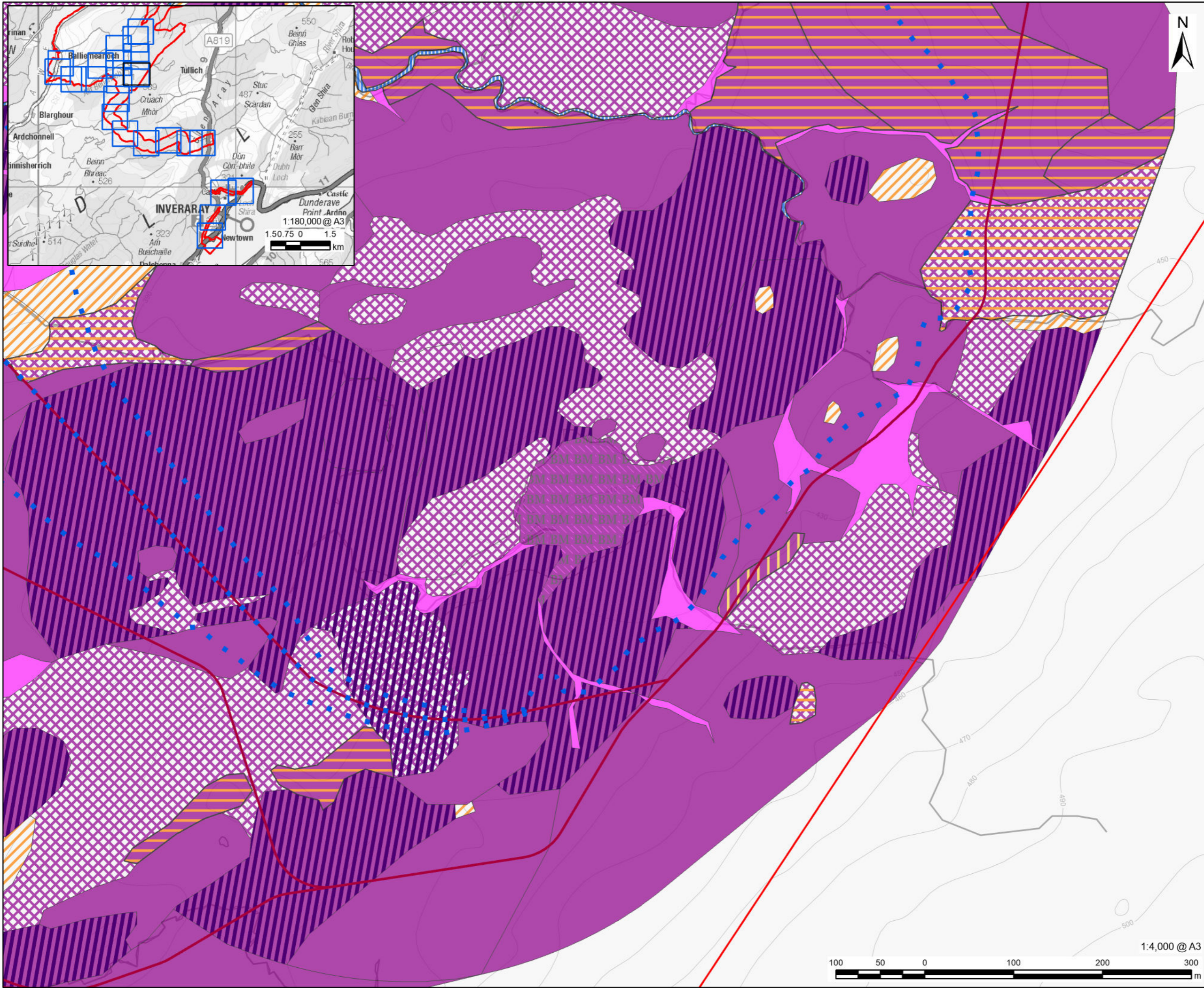


- LEGEND**
- Development Boundary
 - Headpond and Embankments
 - Above Ground Infrastructure
 - Areas with significant amounts of wet blanket bog (M17a)
 - Phase 1 Habitat**
 - B1.1 Unimproved acid grassland
 - B3.1 Unimproved basic grassland
 - D1.1 Acid dry heath
 - D2 Wet heath
 - D5 Dry heath/acid grassland mosaic
 - D6 Wet heath/acid grassland mosaic
 - E1.6.1 Blanket bog
 - E1.6.1/B1.1 Blanket bog/acid grassland mosaic
 - E1.6.1/D2 Blanket bog/wet heath mosaic
 - E1.6.1/E2.1 Blanket bog/acid flush mosaic
 - E1.7 Degraded blanket bog
 - E1.7/B1.1 Degraded blanket bog/acid grassland mosaic
 - E1.7/D2 Degraded blanket bog/wet heath mosaic
 - E2.1 Acid flush
 - G1.3 Oligotrophic standing water

NOTES
 Reproduced from Ordnance Survey digital map data © Crown copyright 2024. All rights reserved. Licence number 0100031673..

ISSUE PURPOSE
 FINAL
PROJECT NUMBER
 60570241
FIGURE TITLE
 Phase 1 Habitats
FIGURE NUMBER
 Figure 6.3 (Sheet 8 of 23)

This drawing has been prepared for the use of AECOM's client. It may not be used, modified, reproduced or relied upon by third parties, except as agreed by AECOM's client. It may not be used, modified, reproduced or relied upon by third parties, except as agreed by AECOM's client. Do not scale this document. All measurements must be obtained from the stated dimensions.



LEGEND

- Development Boundary
- Headpond and Embankments
- Above Ground Infrastructure
- Areas with significant amounts of wet blanket bog (M17a)
- Phase 1 Habitat**
- B1.1 Unimproved acid grassland
- E1.6.1 Blanket bog
- E1.6.1/B1.1 Blanket bog/acid grassland mosaic
- E1.6.1/D1.1 Blanket bog/dry heath mosaic
- E1.7 Degraded blanket bog
- E1.7/B1.1 Degraded blanket bog/acid grassland mosaic
- E2.1 Acid flush
- E3.2 Basin mire
- G2 Running water


NOTES
 Reproduced from Ordnance Survey digital map data © Crown copyright 2024. All rights reserved. Licence number 0100031673..

ISSUE PURPOSE
 FINAL

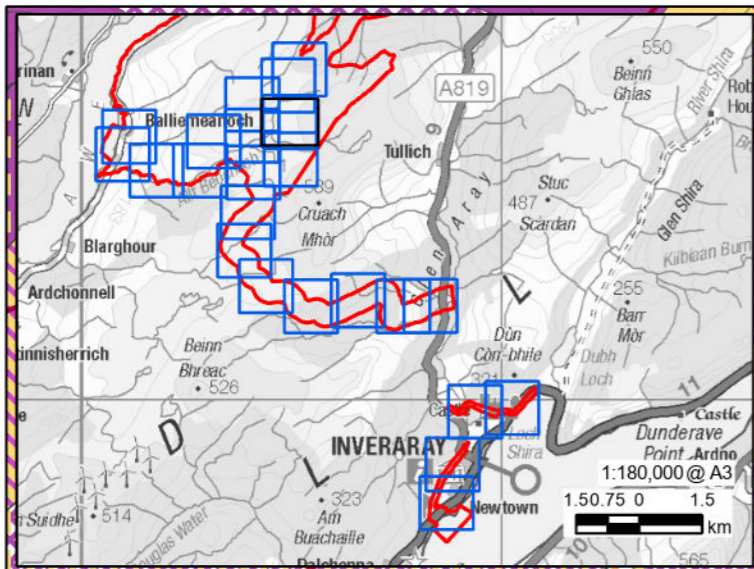
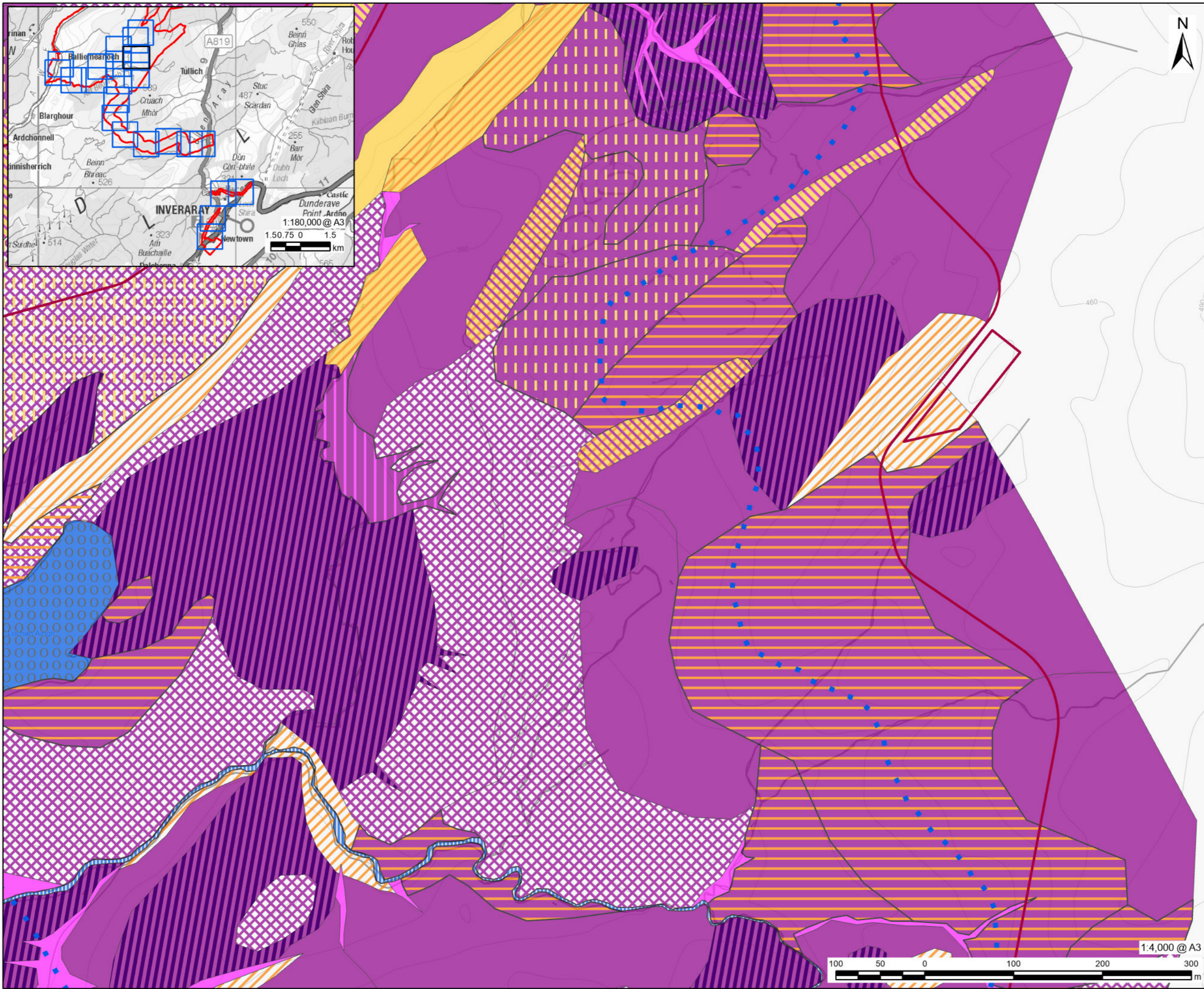
PROJECT NUMBER
 60570241

FIGURE TITLE
 Phase 1 Habitats

FIGURE NUMBER
 Figure 6.3 (Sheet 9 of 23)



This drawing has been prepared for the use of AECOM's client. It may not be used, modified, reproduced or relied upon by third parties, except as agreed by AECOM or as required by law. AECOM accepts no responsibility, and denies any liability whatsoever, to any party that uses or relies on this drawing without AECOM's express written consent. Do not scale this document. All measurements must be obtained from the stated dimensions.

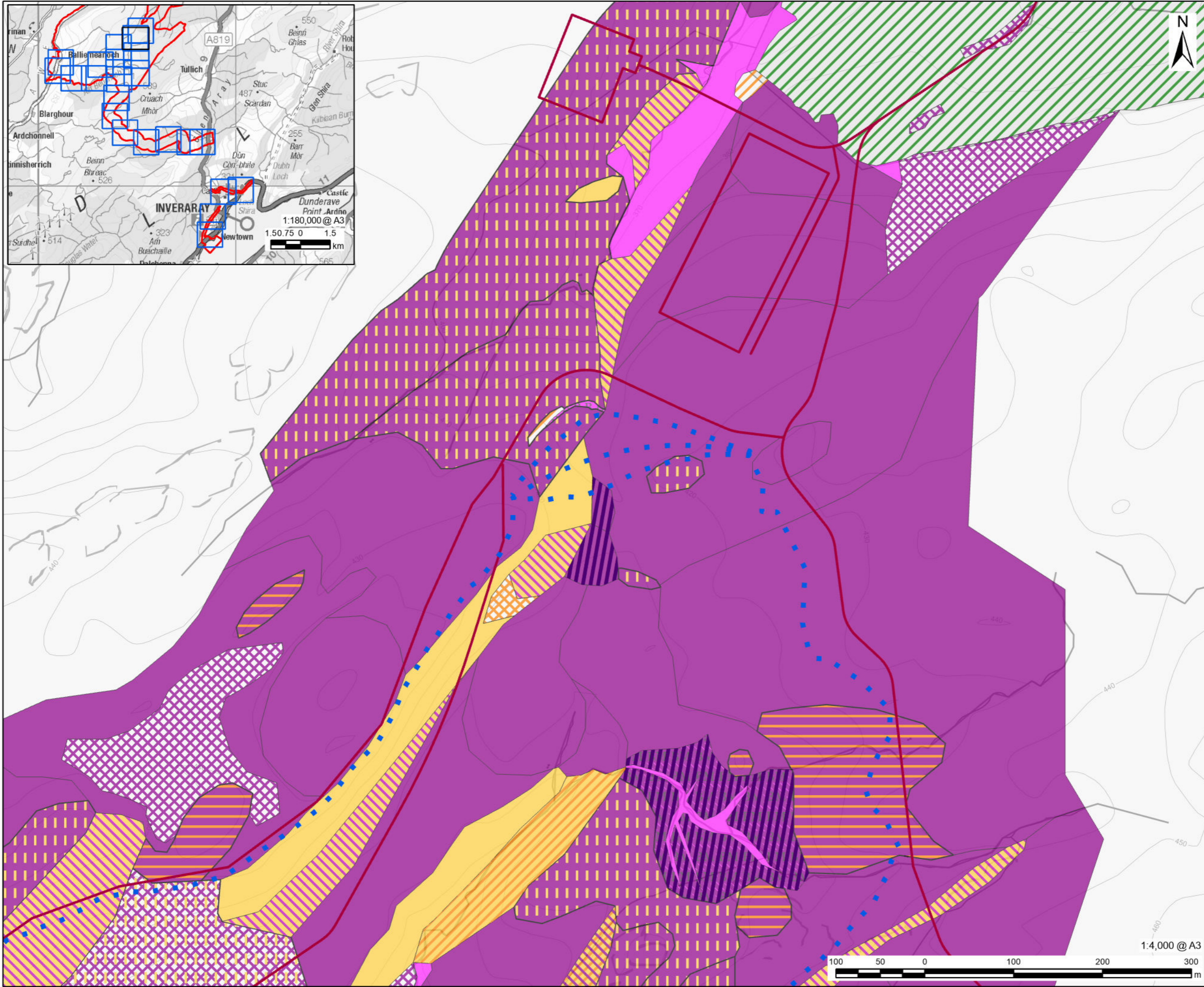
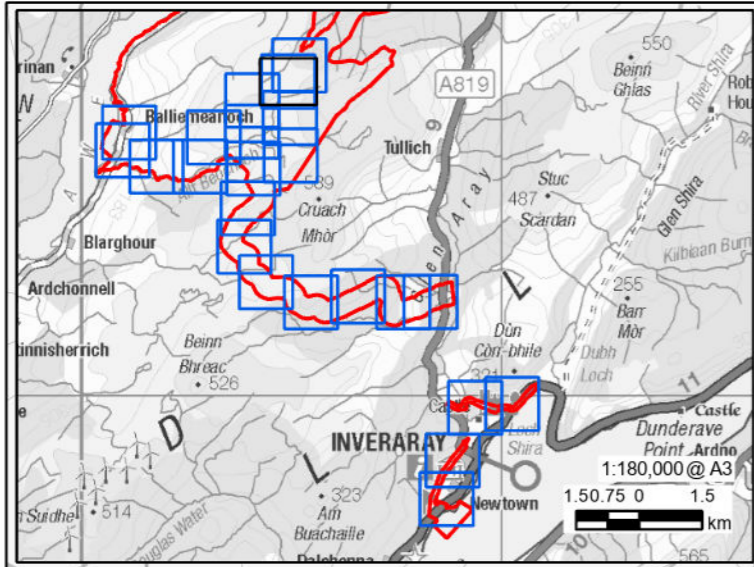


- LEGEND**
- Development Boundary
 - Headpond and Embankments
 - Above Ground Infrastructure
 - Areas with significant amounts of wet blanket bog (M17a)
 - Phase 1 Habitat**
 - B1.1 Unimproved acid grassland
 - D1.1 Acid dry heath
 - D2 Wet heath
 - D5 Dry heath/acid grassland mosaic
 - D6 Wet heath/acid grassland mosaic
 - E1.6.1 Blanket bog
 - E1.6.1/B1.1 Blanket bog/acid grassland mosaic
 - E1.6.1/D2 Blanket bog/wet heath mosaic
 - E1.6.1/E2.1 Blanket bog/acid flush mosaic
 - E1.7 Degraded blanket bog
 - E1.7/B1.1 Degraded blanket bog/acid grassland mosaic
 - E1.7/D2 Degraded blanket bog/wet heath mosaic
 - E2.1 Acid flush
 - E3.2 Basin mire
 - G1.3 Oligotrophic standing water
 - G2 Running water

NOTES
 Reproduced from Ordnance Survey digital map data © Crown copyright 2024. All rights reserved. Licence number 0100031673..

ISSUE PURPOSE
 FINAL
PROJECT NUMBER
 60570241
FIGURE TITLE
 Phase 1 Habitats
FIGURE NUMBER
 Figure 6.3 (Sheet 10 of 23)





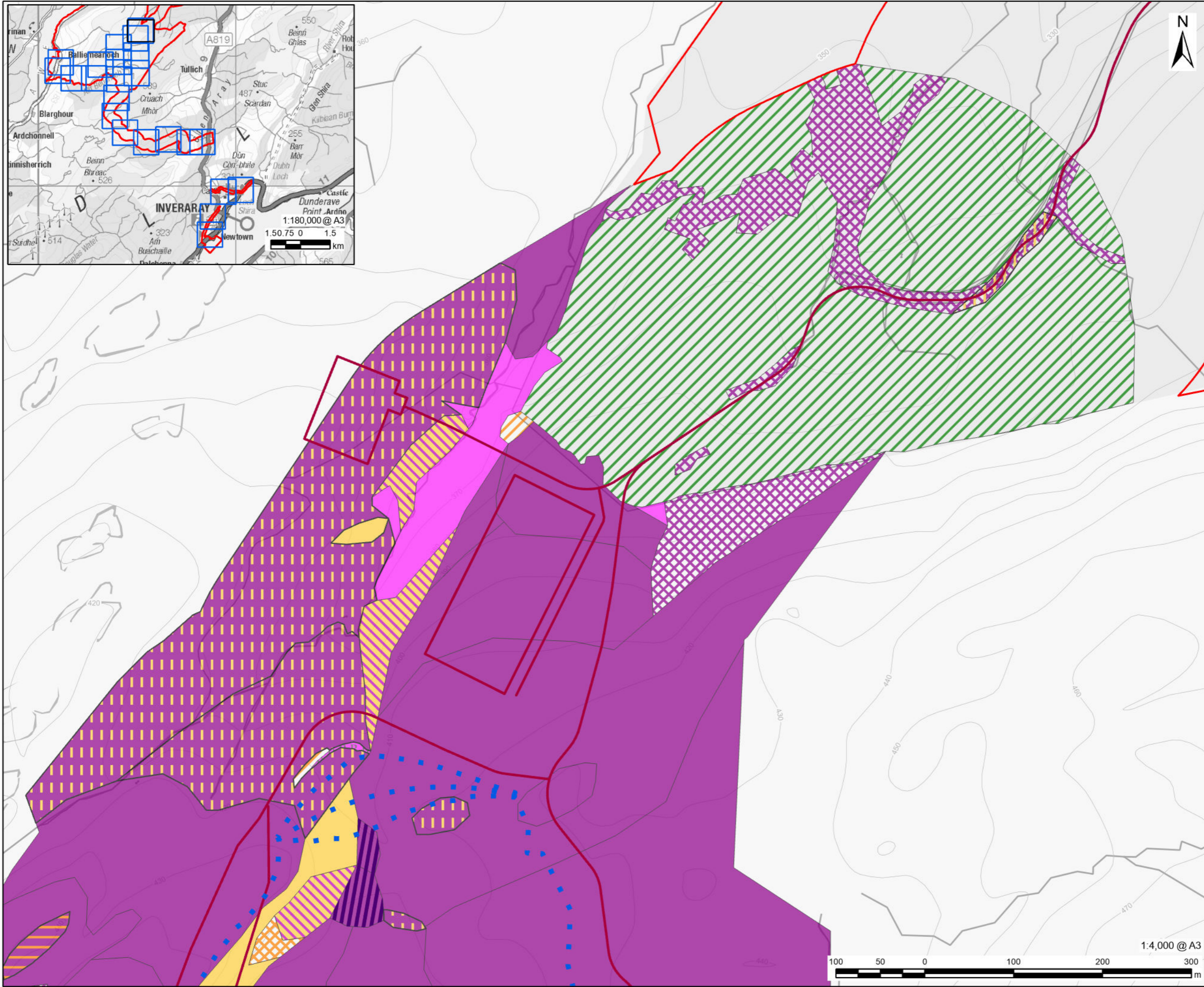
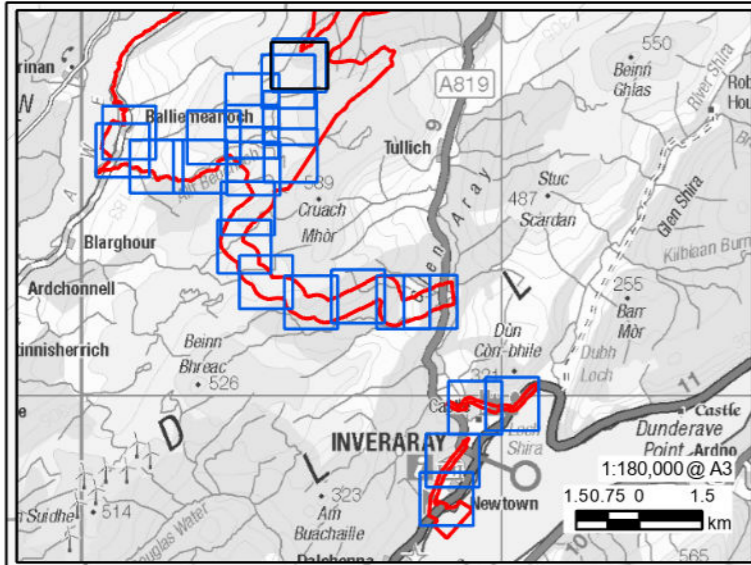
LEGEND

- Development Boundary
- Headpond and Embankments
- Above Ground Infrastructure
- Areas with significant amounts of wet blanket bog (M17a)
- Phase 1 Habitat**
- A1.1.2 Broadleaved plantation
- B1.1 Unimproved acid grassland
- B3.1 Unimproved basic grassland
- D1.1 Acid dry heath
- D2 Wet heath
- D5 Dry heath/acid grassland mosaic
- D6 Wet heath/acid grassland mosaic
- E1.6.1 Blanket bog
- E1.6.1/B1.1 Blanket bog/acid grassland mosaic
- E1.6.1/D2 Blanket bog/wet heath mosaic
- E1.7 Degraded blanket bog
- E1.7/D2 Degraded blanket bog/wet heath mosaic
- E2.1 Acid flush
- E2.2 Basic flush
- E3.2 Basin mire

NOTES
 Reproduced from Ordnance Survey digital map data © Crown copyright 2024. All rights reserved. Licence number 0100031673..

ISSUE PURPOSE
 FINAL
PROJECT NUMBER
 60570241
FIGURE TITLE
 Phase 1 Habitats
FIGURE NUMBER
 Figure 6.3 (Sheet 11 of 23)

This drawing has been prepared for the use of AECOM's client. It may not be used, modified, reproduced or relied upon by third parties, except as agreed by AECOM or as required by AECOM's client. AECOM accepts no responsibility, and denies any liability whatsoever, to any party that uses or relies on this drawing without AECOM's express written consent. Do not scale this document. All measurements must be obtained from the stated dimensions.



AECOM

PROJECT
BALLIEMEANOCH
PUMPED STORAGE
HYDRO

CLIENT
 ILI (Borders PSH) Ltd.

CONSULTANT
 AECOM Limited
 177 Bothwell Street
 Glasgow, B2 7ER
 T +44(0)141 202 0500
 www.aecom.com

- LEGEND**
- Development Boundary
 - Headpond and Embankments
 - Above Ground Infrastructure
 - Areas with significant amounts of wet blanket bog (M17a)
 - Phase 1 Habitat**
 - A1.1.2 Broadleaved plantation
 - B1.1 Unimproved acid grassland
 - B3.1 Unimproved basic grassland
 - D1.1 Acid dry heath
 - D2 Wet heath
 - E1.6.1 Blanket bog
 - E1.6.1/B1.1 Blanket bog/acid grassland mosaic
 - E1.6.1/D2 Blanket bog/wet heath mosaic
 - E1.7 Degraded blanket bog
 - E1.7/D1.1 Degraded blanket bog/dry heath mosaic
 - E2.1 Acid flush
 - E2.2 Basic flush

NOTES
 Reproduced from Ordnance Survey digital map data © Crown copyright 2024. All rights reserved. Licence number 0100031673..


ISSUE PURPOSE
 FINAL

PROJECT NUMBER
 60570241

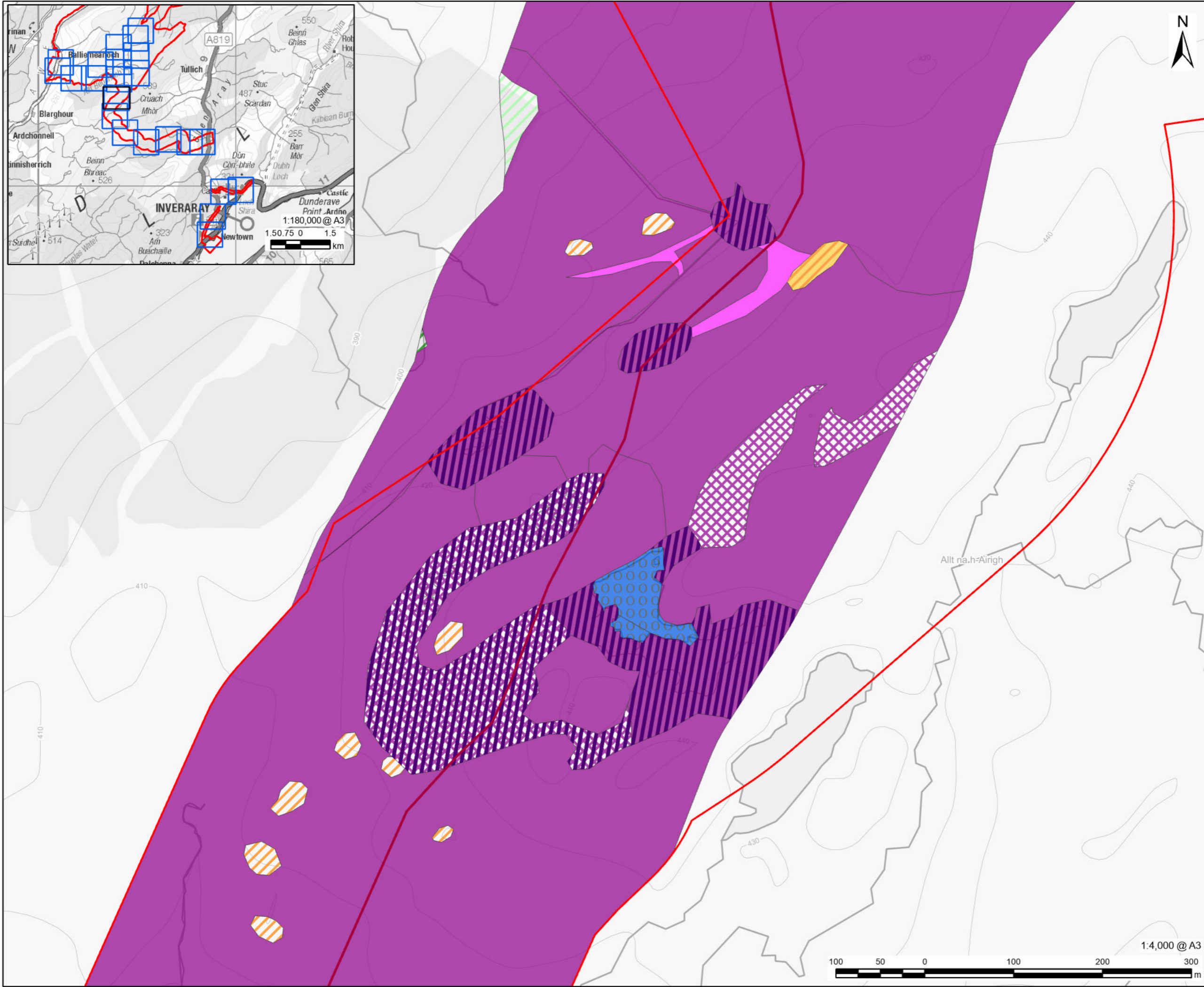
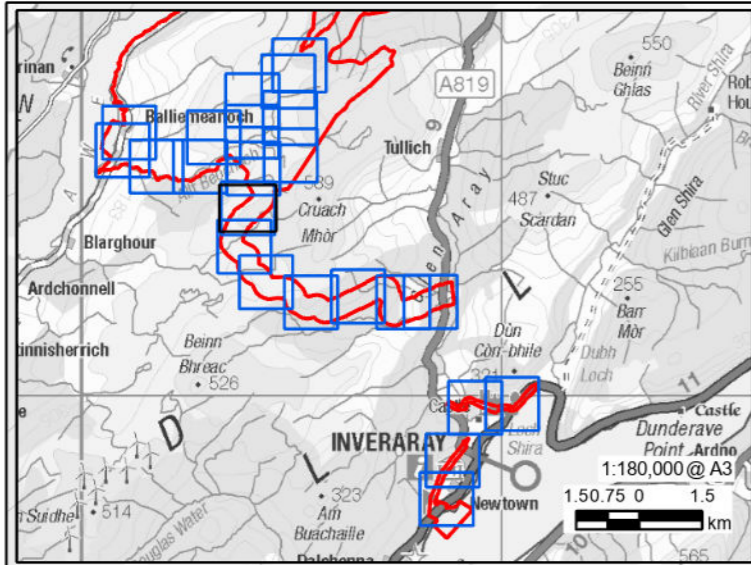
FIGURE TITLE
 Phase 1 Habitats

FIGURE NUMBER
 Figure 6.3 (Sheet 12 of 23)

1:4,000 @ A3



This drawing has been prepared for the use of AECOM's client. It may not be used, modified, reproduced or relied upon by third parties, except as agreed by AECOM or as required by AECOM's client. AECOM accepts no responsibility, and denies any liability whatsoever, to any party that uses or relies on this drawing without AECOM's express written consent. Do not scale this document. All measurements must be obtained from the stated dimensions.



AECOM

PROJECT
BALLIEMEANOCH
PUMPED STORAGE
HYDRO

CLIENT
ILI (Borders PSH) Ltd.

CONSULTANT
AECOM Limited
177 Bothwell Street
Glasgow, B2 7ER
T +44(0)141 202 0500
www.aecom.com

- LEGEND**
- Development Boundary
 - Above Ground Infrastructure
 - Areas with significant amounts of wet blanket bog (M17a)
 - Phase 1 Habitat**
 - A1.1.2 Broadleaved plantation
 - A1.2.2 Conifer plantation
 - B1.1 Unimproved acid grassland
 - D5 Dry heath/acid grassland mosaic
 - E1.6.1 Blanket bog
 - E1.7 Degraded blanket bog
 - E2.1 Acid flush
 - G1.3 Oligotrophic standing water

NOTES
Reproduced from Ordnance Survey digital map data © Crown copyright 2024. All rights reserved. Licence number 0100031673..

ISSUE PURPOSE
FINAL

PROJECT NUMBER
60570241

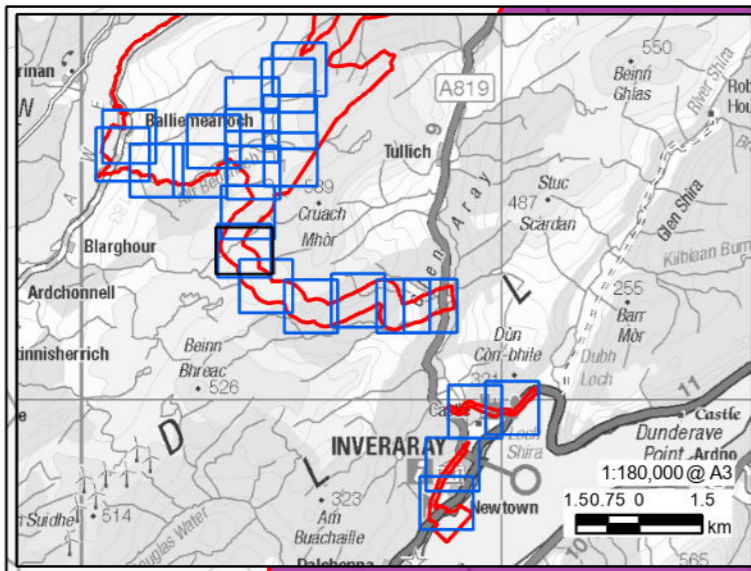
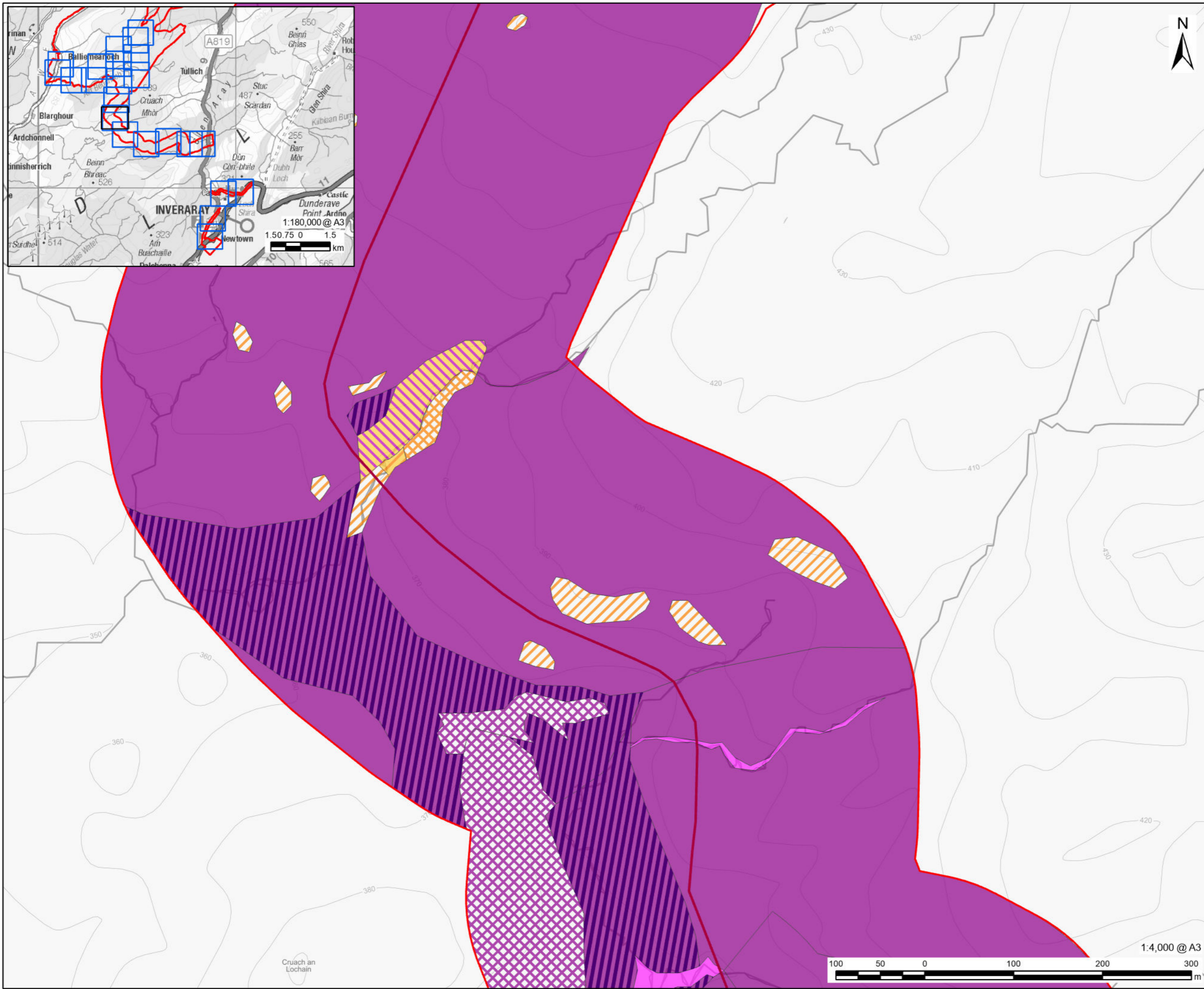
FIGURE TITLE
Phase 1 Habitats

FIGURE NUMBER
Figure 6.3 (Sheet 13 of 23)



1:4,000 @ A3

This drawing has been prepared for the use of AECOM's client. It may not be used, modified, reproduced or relied upon by third parties, except as agreed by AECOM or as required by law. AECOM accepts no responsibility, and denies any liability whatsoever, to any party that uses or relies on this drawing without AECOM's express written consent. Do not scale this document. All measurements must be obtained from the stated dimensions.



AECOM

PROJECT
BALLIEMEANOCH
PUMPED STORAGE
HYDRO

CLIENT
 ILI (Borders PSH) Ltd.

CONSULTANT
 AECOM Limited
 177 Bothwell Street
 Glasgow, B2 7ER
 T +44(0)141 202 0500
 www.aecom.com

- LEGEND**
- Development Boundary
 - Above Ground Infrastructure
 - Areas with significant amounts of wet blanket bog (M17a)
 - Phase 1 Habitat**
 - B1.1 Unimproved acid grassland
 - B3.1 Unimproved basic grassland
 - D2 Wet heath
 - D5 Dry heath/acid grassland mosaic
 - E1.6.1 Blanket bog
 - E1.7 Degraded blanket bog
 - E2.1 Acid flush

NOTES
 Reproduced from Ordnance Survey digital map data © Crown copyright 2024. All rights reserved. Licence number 0100031673..

ISSUE PURPOSE
 FINAL

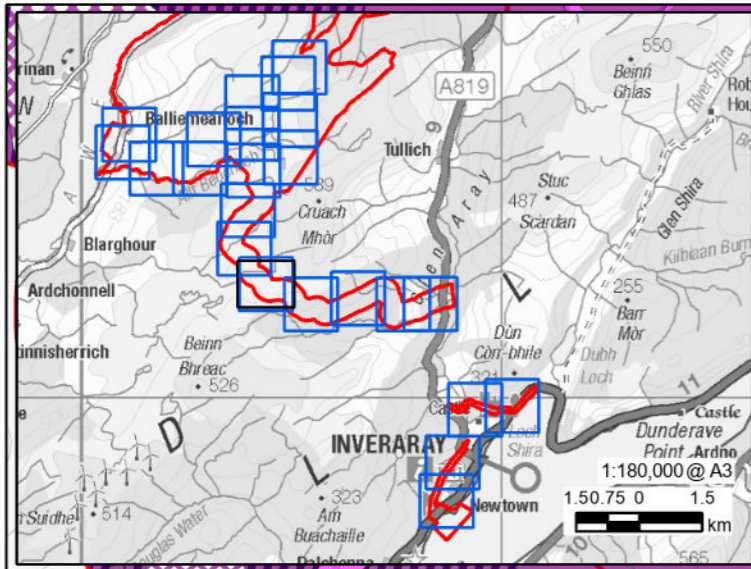
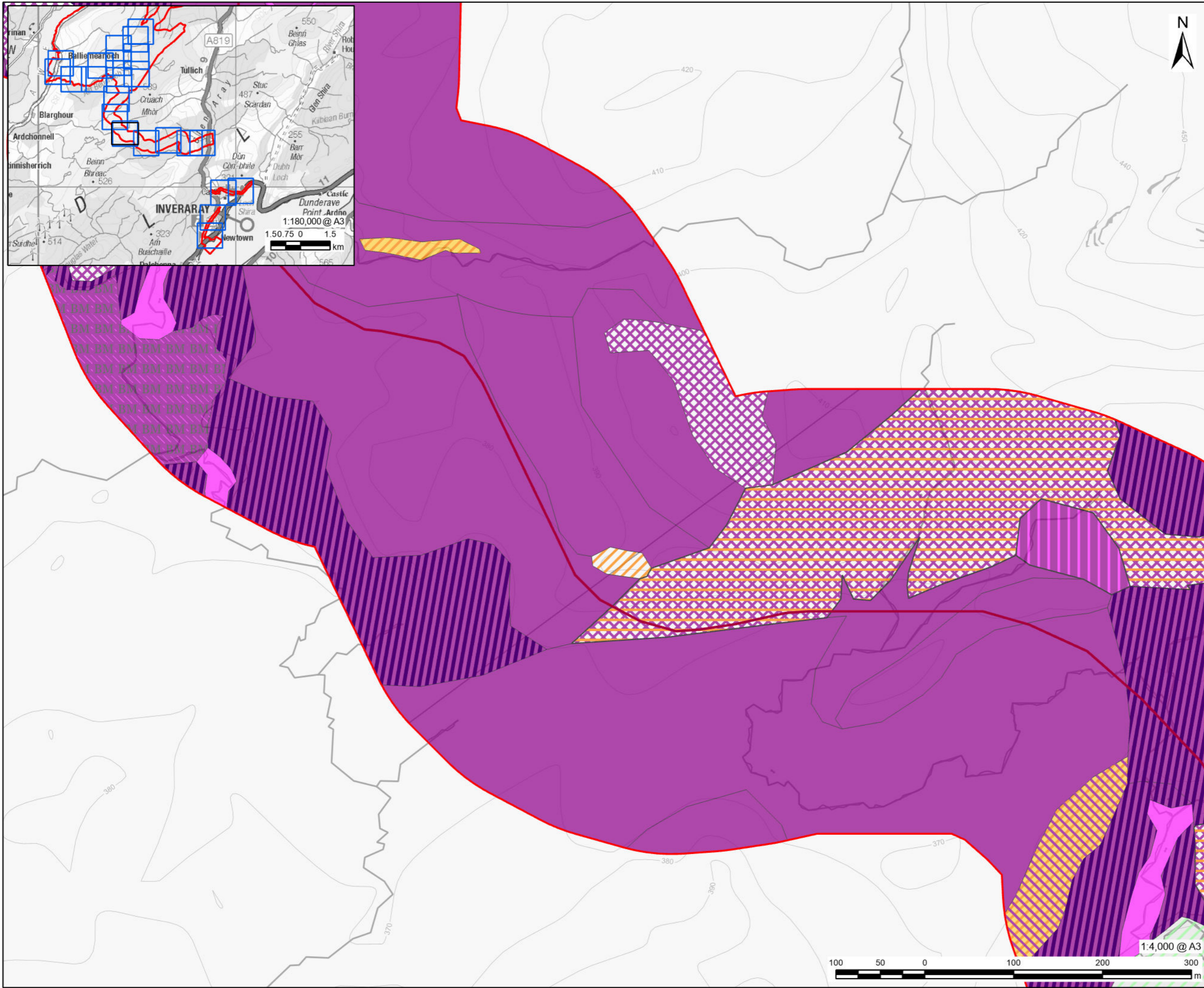
PROJECT NUMBER
 60570241

FIGURE TITLE
 Phase 1 Habitats

FIGURE NUMBER
 Figure 6.3 (Sheet 14 of 23)



This drawing has been prepared for the use of AECOM's client. It may not be used, modified, reproduced or relied upon by third parties, except as agreed by AECOM or as required by law. AECOM accepts no responsibility, and denies any liability whatsoever, to any party that uses or relies on this drawing without AECOM's express written consent. Do not scale this document. All measurements must be obtained from the stated dimensions.



AECOM

PROJECT
BALLIEMEANOCH
PUMPED STORAGE
HYDRO

CLIENT
 ILI (Borders PSH) Ltd.

CONSULTANT
 AECOM Limited
 177 Bothwell Street
 Glasgow, B2 7ER
 T +44(0)141 202 0500
 www.aecom.com

- LEGEND**
- Development Boundary
 - Above Ground Infrastructure
 - Areas with significant amounts of wet blanket bog (M17a)
 - Phase 1 Habitat**
 - A1.2.2 Conifer plantation
 - B1.1 Unimproved acid grassland
 - D5 Dry heath/acid grassland mosaic
 - D6 Wet heath/acid grassland mosaic
 - E1.6.1 Blanket bog
 - E1.6.1/E2.1 Blanket bog/acid flush mosaic
 - E1.7 Degraded blanket bog
 - E1.7/B1.1 Degraded blanket bog/acid grassland mosaic
 - E2.1 Acid flush
 - E3.2 Basin mire

NOTES
 Reproduced from Ordnance Survey digital map data © Crown copyright 2024. All rights reserved. Licence number 0100031673..

ISSUE PURPOSE
 FINAL

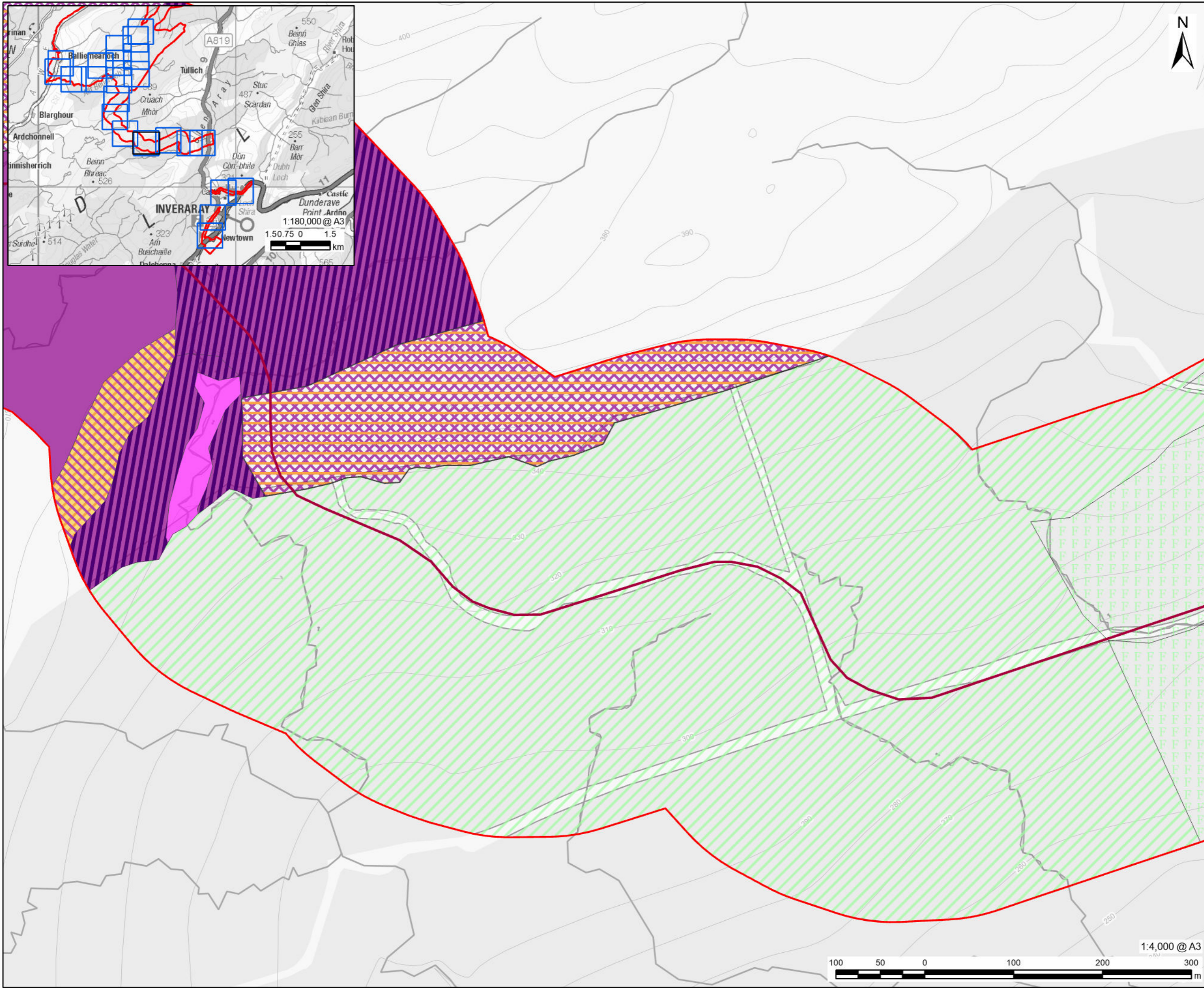
PROJECT NUMBER
 60570241

FIGURE TITLE
 Phase 1 Habitats

FIGURE NUMBER
 Figure 6.3 (Sheet 15 of 23)



This drawing has been prepared for the use of AECOM's client. It may not be used, modified, reproduced or relied upon by third parties, except as agreed by AECOM or as required by law. AECOM accepts no responsibility, and denies any liability whatsoever, to any party that uses or relies on this drawing without AECOM's express written consent. Do not scale this document. All measurements must be obtained from the stated dimensions.



PROJECT
**BALLIEMEANOCH
 PUMPED STORAGE
 HYDRO**

CLIENT
 ILI (Borders PSH) Ltd.

CONSULTANT
 AECOM Limited
 177 Bothwell Street
 Glasgow, B2 7ER
 T +44(0)141 202 0500
 www.aecom.com

- LEGEND**
- Development Boundary
 - Above Ground Infrastructure
 - Areas with significant amounts of wet blanket bog (M17a)
 - Phase 1 Habitat**
 - A1.2.2 Conifer plantation
 - A4.2 Felled conifer plantation
 - D6 Wet heath/acid grassland mosaic
 - E1.6.1 Blanket bog
 - E1.6.1/E2.1 Blanket bog/acid flush mosaic
 - E1.7/B1.1 Degraded blanket bog/acid grassland mosaic
 - E2.1 Acid flush

NOTES
 Reproduced from Ordnance Survey digital map data © Crown copyright 2024. All rights reserved. Licence number 0100031673.

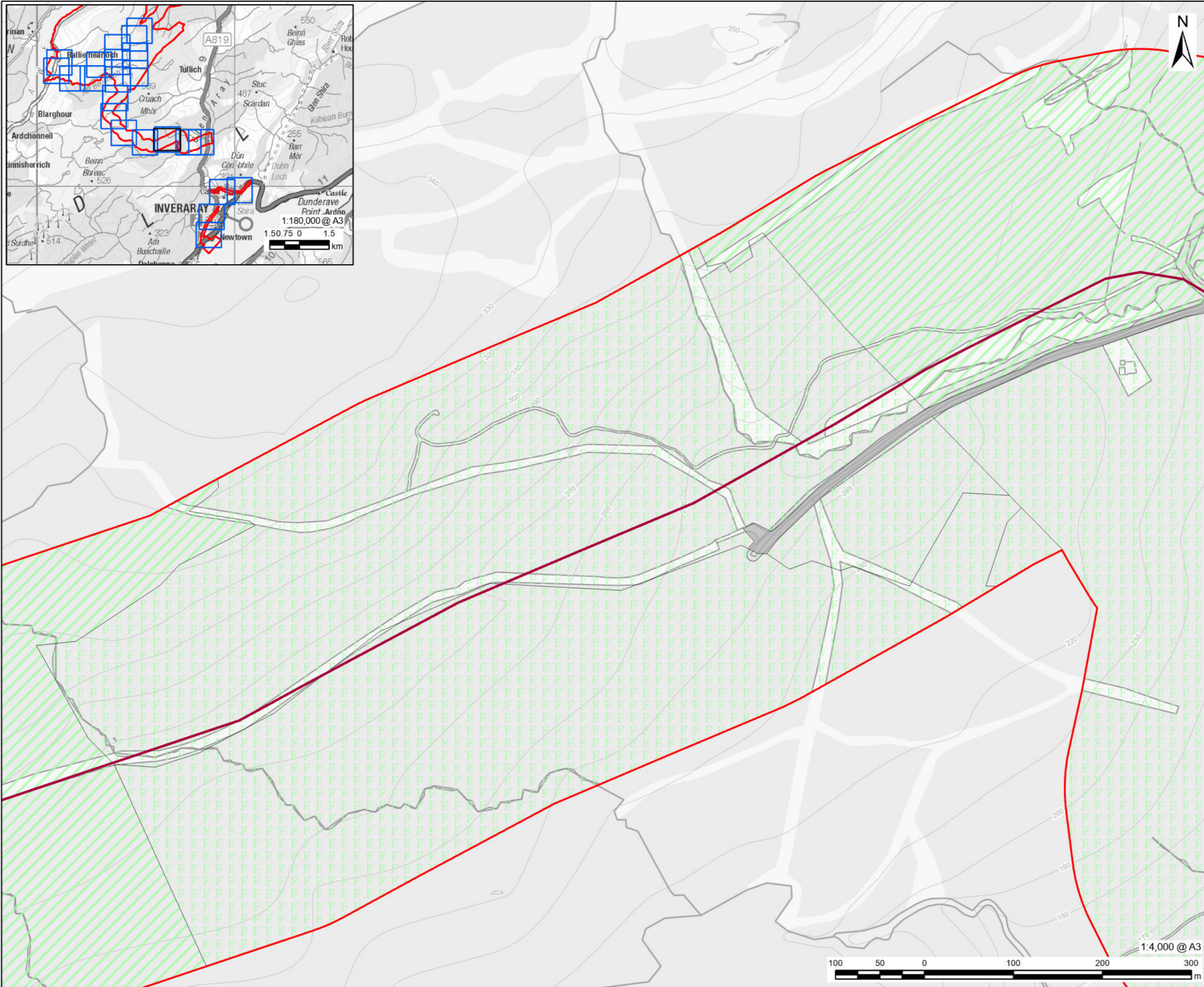
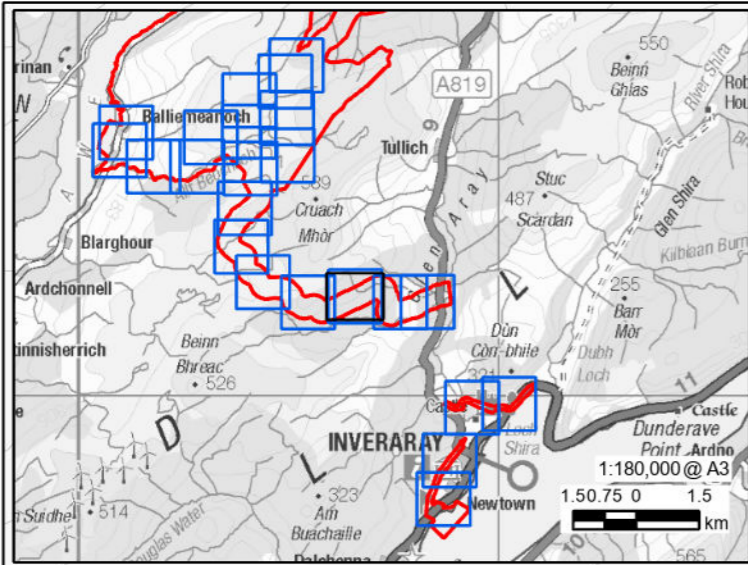
ISSUE PURPOSE
 FINAL

PROJECT NUMBER
 60570241

FIGURE TITLE
 Phase 1 Habitats

FIGURE NUMBER
 Figure 6.3 (Sheet 16 of 23)

This drawing has been prepared for the use of AECOM's client. It may not be used, modified, reproduced or relied upon by third parties, except as agreed by AECOM or as required by law. AECOM accepts no responsibility, and denies any liability whatsoever, to any party that uses or relies on this drawing without AECOM's express written consent. Do not scale this document. All measurements must be obtained from the stated dimensions.



PROJECT
BALLIEMEANOCH
PUMPED STORAGE
HYDRO
CLIENT
ILI (Borders PSH) Ltd.

CONSULTANT
 AECOM Limited
 177 Bothwell Street
 Glasgow, B2 7ER
 T +44(0)141 202 0500
 www.aecom.com

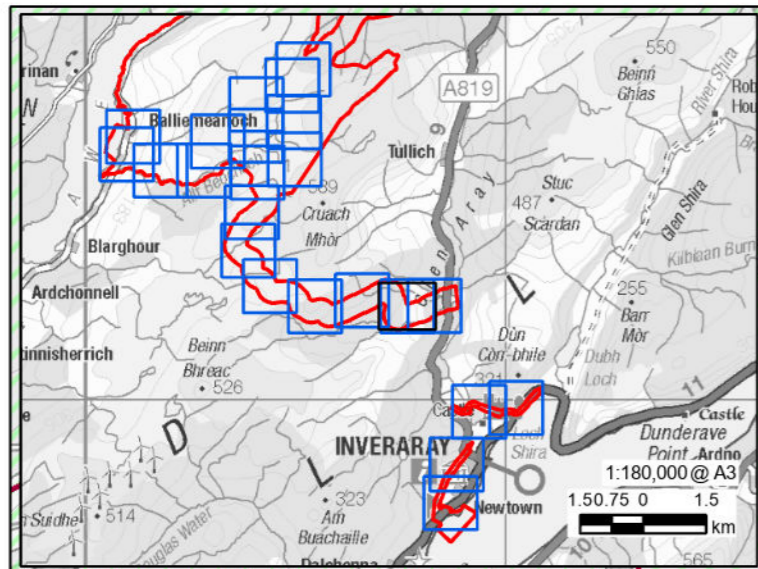
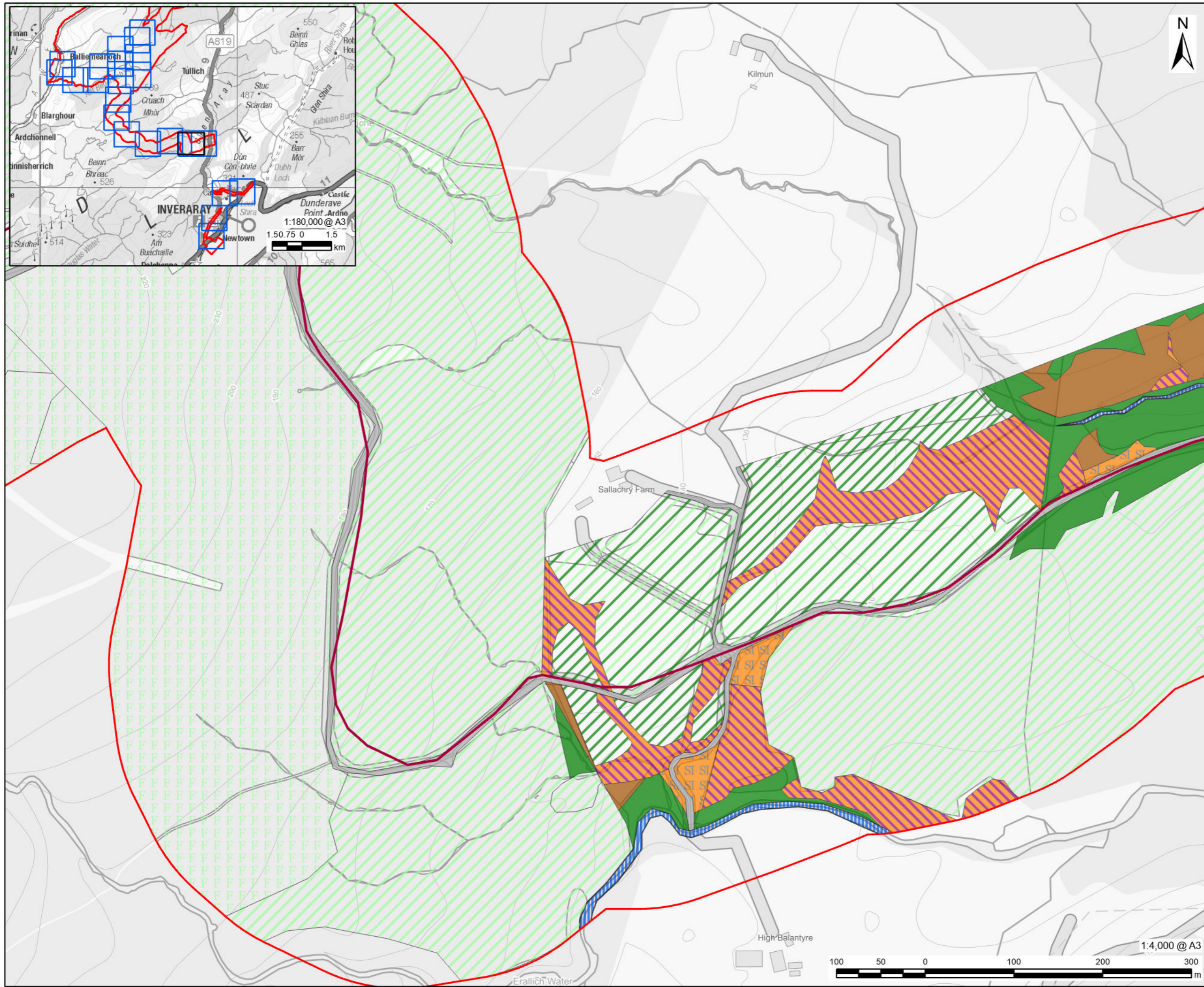
- LEGEND**
- Development Boundary
 - Above Ground Infrastructure
 - Phase 1 Habitat**
 - A1.2.2 Conifer plantation
 - A4.2 Felled conifer plantation
 - Track

NOTES
 Reproduced from Ordnance Survey digital map data © Crown copyright 2024. All rights reserved. Licence number 0100031673.

ISSUE PURPOSE
 FINAL
PROJECT NUMBER
 60570241
FIGURE TITLE
 Phase 1 Habitats
FIGURE NUMBER
 Figure 6.3 (Sheet 17 of 23)



This drawing has been prepared for the use of AECOM's client. It may not be used, modified, reproduced or relied upon by third parties, except as agreed by AECOM. AECOM accepts no responsibility, and denies any liability whatsoever, to any party that uses or relies on this drawing without AECOM's express written consent. Do not scale this document. All measurements must be obtained from the stated dimensions.



LEGEND

- Development Boundary
- Above Ground Infrastructure

Phase 1 Habitat

- A1.1.1 Semi-natural broadleaved woodland
- A1.1.2 Broadleaved plantation
- A1.2.2 Conifer plantation
- A1.3.2 Mixed plantation
- A4.2 Felled conifer plantation
- B2.2 Semi-improved neutral grassland
- B5 Marsh/marshy grassland
- C1.1 Dense bracken
- G2 Running water
- Track

NOTES
 Reproduced from Ordnance Survey digital map data © Crown copyright 2024. All rights reserved. Licence number 0100031673..

ISSUE PURPOSE

FINAL

PROJECT NUMBER

60570241

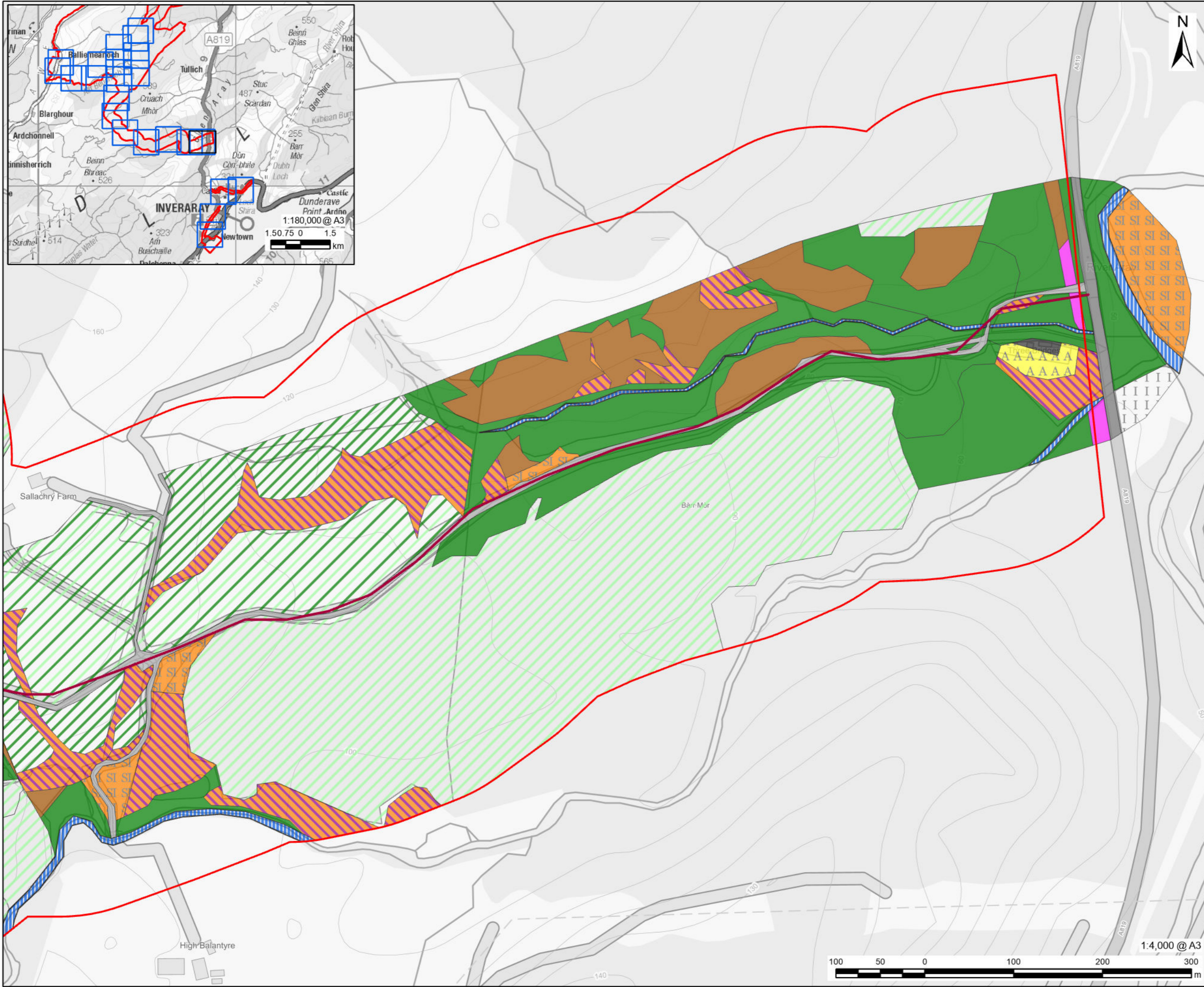
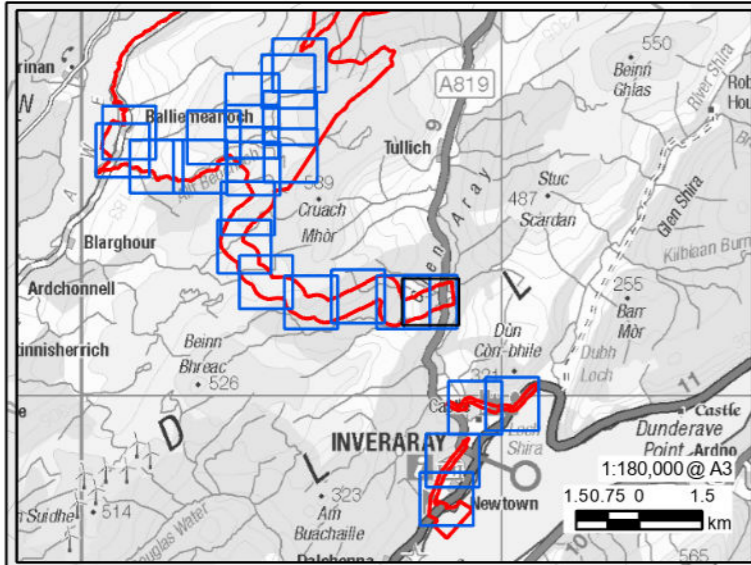
FIGURE TITLE

Phase 1 Habitats

FIGURE NUMBER

Figure 6.3 (Sheet 18 of 23)

This drawing has been prepared for the use of AECOM's client. It may not be used, modified, reproduced or relied upon by third parties, except as agreed by AECOM, or as required by law. AECOM accepts no responsibility, and denies any liability whatsoever, to any party that uses or relies on this drawing without AECOM's express written consent. Do not scale this document. All measurements must be obtained from the stated dimensions.



AECOM

PROJECT
BALLIEMEANOCH
PUMPED STORAGE
HYDRO

CLIENT
 ILI (Borders PSH) Ltd.

CONSULTANT
 AECOM Limited
 177 Bothwell Street
 Glasgow, B2 7ER
 T +44(0)141 202 0500
 www.aecom.com

- LEGEND**
- Development Boundary
 - Above Ground Infrastructure
 - Phase 1 Habitat**
 - A1.1.1 Semi-natural broadleaved woodland
 - A1.1.2 Broadleaved plantation
 - A1.2.2 Conifer plantation
 - A1.3.2 Mixed plantation
 - B2.2 Semi-improved neutral grassland
 - B4 Agriculturally-improved pasture
 - B5 Marsh/marshy grassland
 - C1.1 Dense bracken
 - E2.1 Acid flush
 - G2 Running water
 - J1.2 Amenity grassland
 - J3.6 Building(s)
 - Road
 - Track

NOTES
 Reproduced from Ordnance Survey digital map data © Crown copyright 2024. All rights reserved. Licence number 0100031673..

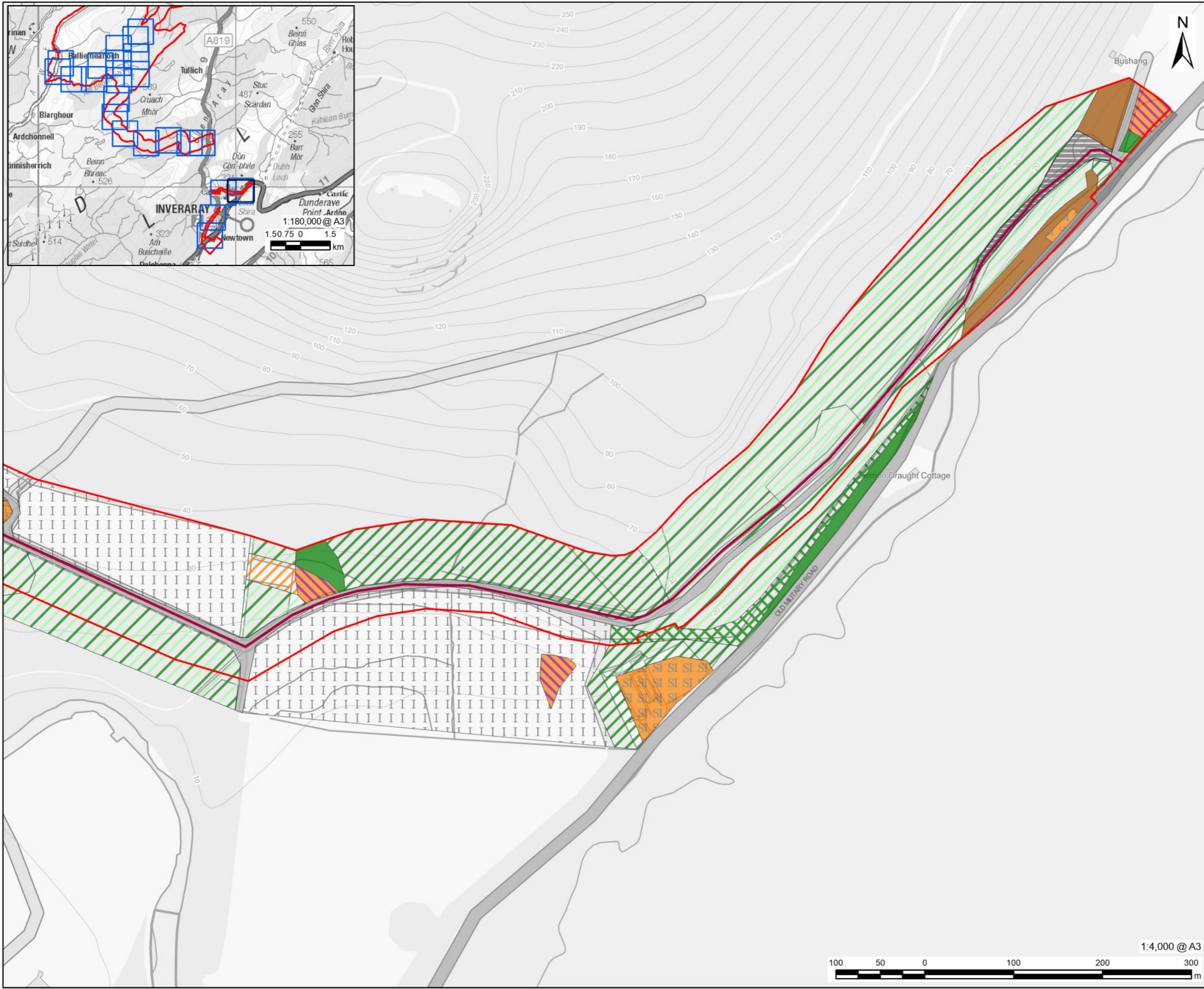
ISSUE PURPOSE
 FINAL

PROJECT NUMBER
 60570241

FIGURE TITLE
 Phase 1 Habitats

FIGURE NUMBER
 Figure 6.3 (Sheet 19 of 23)

This drawing has been prepared for the use of AECOM's client. It may not be used, modified, reproduced or relied upon by third parties, except as agreed by AECOM or as required by AECOM's client. AECOM accepts no responsibility, and denies any liability whatsoever, to any party that uses or relies on this drawing without AECOM's express written consent. Do not scale this document. All measurements must be obtained from the stated dimensions.



AECOM

PROJECT
BALLIEMEANOCH PUMPED STORAGE HYDRO

CLIENT
ILI (Borders PSH) Ltd.

CONSULTANT
 AECOM Limited
 177 Bothwell Street
 Glasgow, B2 7ER
 T +44(0)141 202 0500
 www.aecom.com

LEGEND

- Development Boundary
- Above Ground Infrastructure

Phase 1 Habitat

- A1.1.1 Semi-natural broadleaved woodland
- A1.1.2 Broadleaved plantation
- A1.2.2 Conifer plantation
- A1.3.2 Mixed plantation
- A2.1 Dense scrub
- B1.1 Unimproved acid grassland
- B2.2 Semi-improved neutral grassland
- B4 Agriculturally-improved pasture
- B5 Marsh/marshy grassland
- C1.1 Dense bracken
- Construction works
- Road
- Track

NOTES
 Reproduced from Ordnance Survey digital map data © Crown copyright 2024. All rights reserved. Licence number 0100031673..

ISSUE PURPOSE
 FINAL

PROJECT NUMBER
 60570241

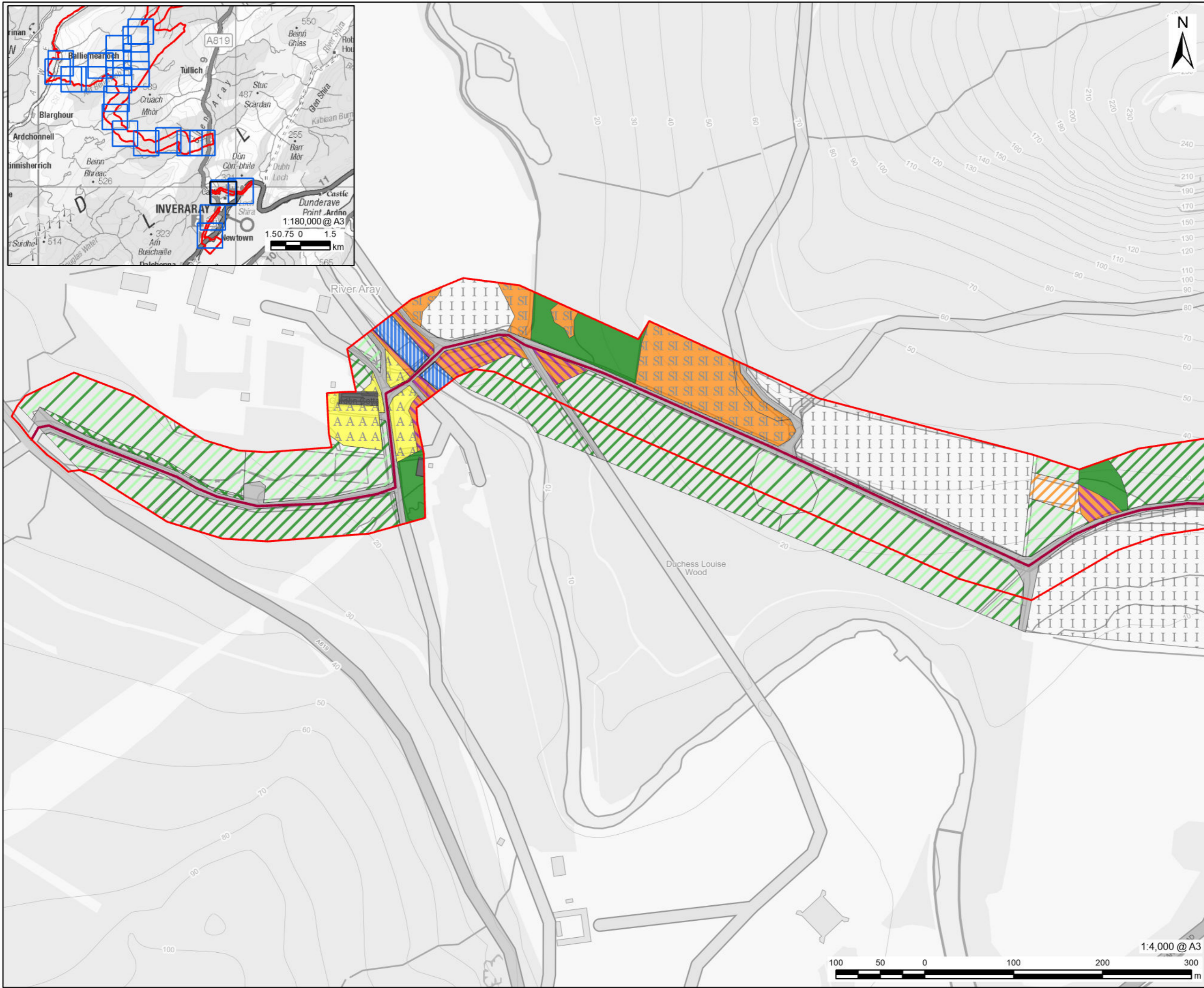
FIGURE TITLE
 Phase 1 Habitats

FIGURE NUMBER
 Figure 6.3 (Sheet 20 of 23)

1:4,000 @ A3

100 50 0 100 200 300 m

This drawing has been prepared for the use of AECOM's client. It may not be used, modified, reproduced or relied upon by third parties, except as agreed by AECOM or as required by law. AECOM accepts no responsibility, and denies any liability whatsoever, to any party that uses or relies on this drawing without AECOM's express written consent. Do not scale this document. All measurements must be obtained from the stated dimensions.



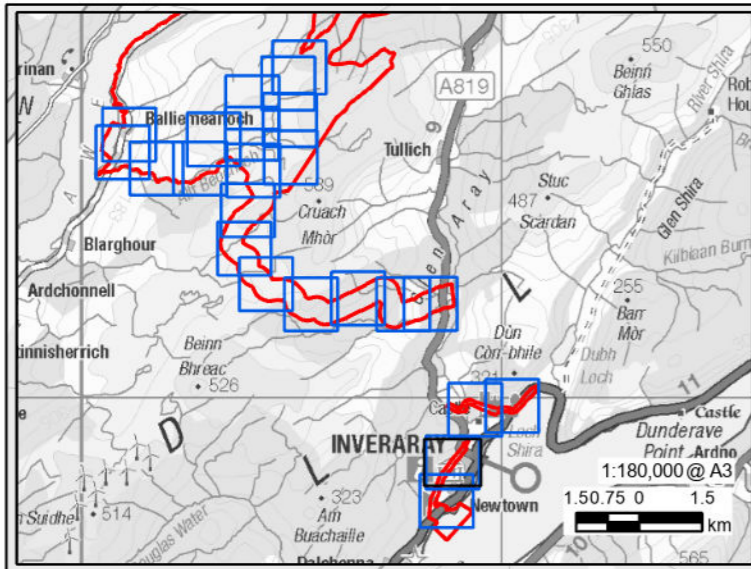
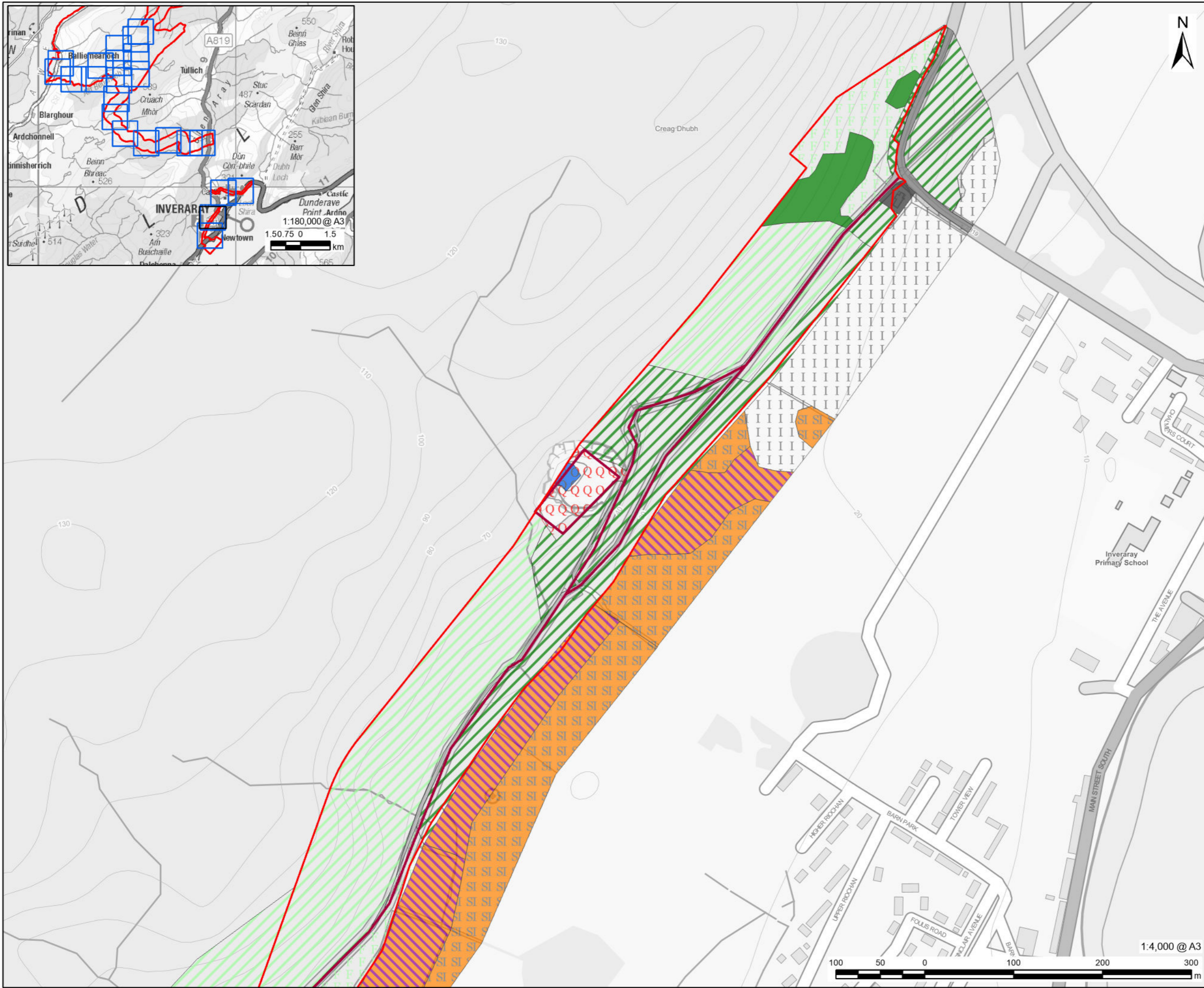
- LEGEND**
- Development Boundary
 - Above Ground Infrastructure
 - Phase 1 Habitat**
 - A1.1.1 Semi-natural broadleaved woodland
 - A1.1.2 Broadleaved plantation
 - A1.2.2 Conifer plantation
 - A1.3.2 Mixed plantation
 - A2.1 Dense scrub
 - B1.1 Unimproved acid grassland
 - B2.2 Semi-improved neutral grassland
 - B4 Agriculturally-improved pasture
 - B5 Marsh/marshy grassland
 - G2 Running water
 - J1.2 Amenity grassland
 - J3.6 Building(s)
 - Track

NOTES
 Reproduced from Ordnance Survey digital map data © Crown copyright 2024. All rights reserved. Licence number 0100031673..

ISSUE PURPOSE
 FINAL
PROJECT NUMBER
 60570241
FIGURE TITLE
 Phase 1 Habitats
FIGURE NUMBER
 Figure 6.3 (Sheet 21 of 23)



This drawing has been prepared for the use of AECOM's client. It may not be used, modified, reproduced or relied upon by third parties, except as agreed by AECOM or as required by AECOM or as required by AECOM. AECOM accepts no responsibility, and denies any liability whatsoever, to any party that uses or relies on this drawing without AECOM's express written consent. Do not scale this document. All measurements must be obtained from the stated dimensions.



AECOM

PROJECT
BALLIEMEANOCH
PUMPED STORAGE
HYDRO
CLIENT
 ILI (Borders PSH) Ltd.

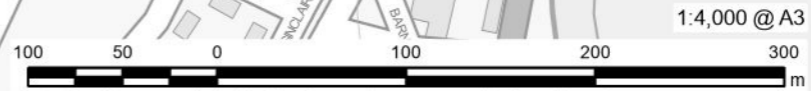
CONSULTANT
 AECOM Limited
 177 Bothwell Street
 Glasgow, B2 7ER
 T +44(0)141 202 0500
 www.aecom.com

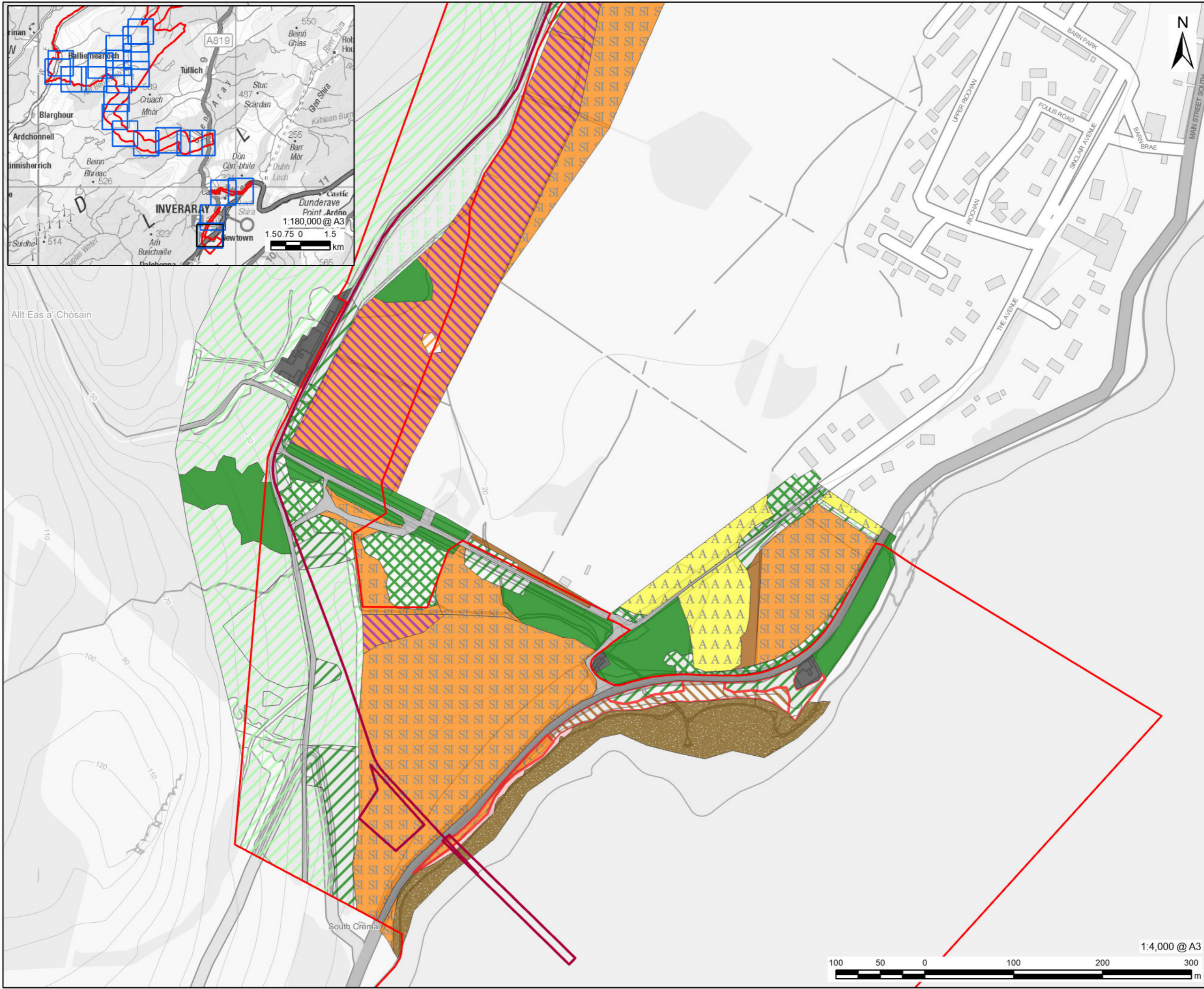
- LEGEND**
- Development Boundary
 - Above Ground Infrastructure
 - Phase 1 Habitat**
 - A1.1.1 Semi-natural broadleaved woodland
 - A1.1.2 Broadleaved plantation
 - A1.2.2 Conifer plantation
 - A2.1 Dense scrub
 - A4.2 Felled conifer plantation
 - B2.2 Semi-improved neutral grassland
 - B4 Agriculturally-improved pasture
 - B5 Marsh/marshy grassland
 - G1.3 Oligotrophic standing water
 - I2.1 Quarry
 - J3.6 Building(s)
 - Road
 - Track

NOTES
 Reproduced from Ordnance Survey digital map data © Crown copyright 2024. All rights reserved. Licence number 0100031673..

ISSUE PURPOSE
 FINAL
PROJECT NUMBER
 60570241

FIGURE TITLE
 Phase 1 Habitats
FIGURE NUMBER
 Figure 6.3 (Sheet 22 of 23)





PROJECT
BALLIEMEANOCH
PUMPED STORAGE
HYDRO
CLIENT
ILI (Borders PSH) Ltd.

CONSULTANT
 AECOM Limited
 177 Bothwell Street
 Glasgow, B2 7ER
 T +44(0)141 202 0500
 www.aecom.com

- LEGEND**
- Development Boundary
 - Above Ground Infrastructure
 - Phase 1 Habitat**
 - A1.1.1 Semi-natural broadleaved woodland
 - A1.1.2 Broadleaved plantation
 - A1.1.2JK Broadleaved plantation with Japanese knotweed
 - A1.2.2 Conifer plantation
 - A1.3.2 Mixed plantation
 - A2.1 Dense scrub
 - A4.2 Felled conifer plantation
 - B1.1 Unimproved acid grassland
 - B2.2 Semi-improved neutral grassland
 - B5 Marsh/marshy grassland
 - C1.1 Dense bracken
 - C3.1JK Japanese knotweed
 - H2.6 Saltmarsh
 - H8.4JK Coastal grassland with scattered Japanese knotweed
 - Sediment/seaweed
 - J1.2 Amenity grassland
 - J3.6 Building(s)
 - Road
 - Track

NOTES
 Reproduced from Ordnance Survey digital map data © Crown copyright 2024. All rights reserved. Licence number 0100031673..

ISSUE PURPOSE
 FINAL
PROJECT NUMBER
 60570241
FIGURE TITLE
 Phase 1 Habitats
FIGURE NUMBER
 Figure 6.3 (Sheet 23 of 23)



This drawing has been prepared for the use of AECOM's client. It may not be used, modified, reproduced or relied upon by third parties, except as agreed by AECOM or as required by AECOM's client. It may not be used, modified, reproduced or relied upon by third parties, except as agreed by AECOM or as required by AECOM's client. Do not scale this document. All measurements must be obtained from the stated dimensions.